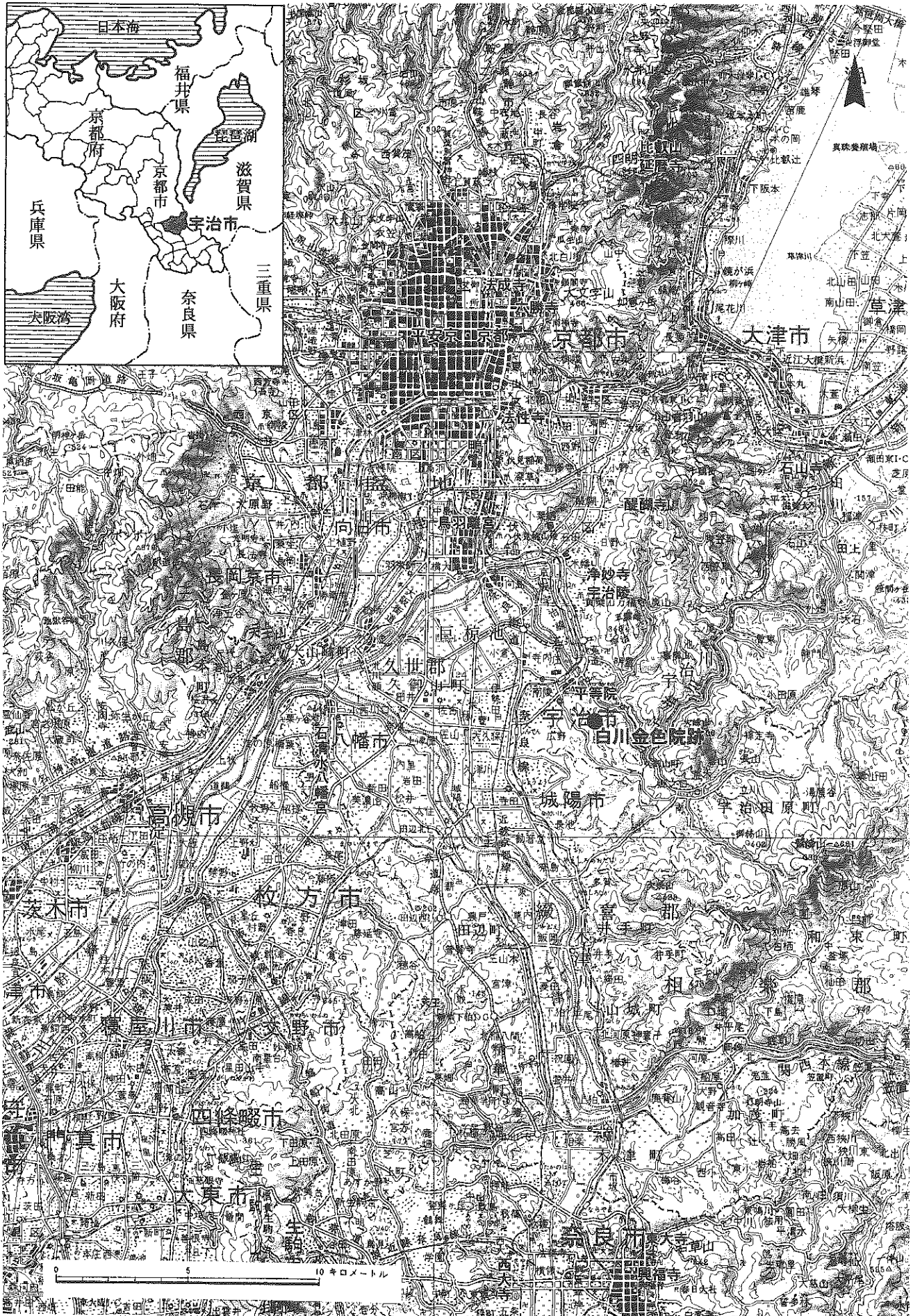


图

版

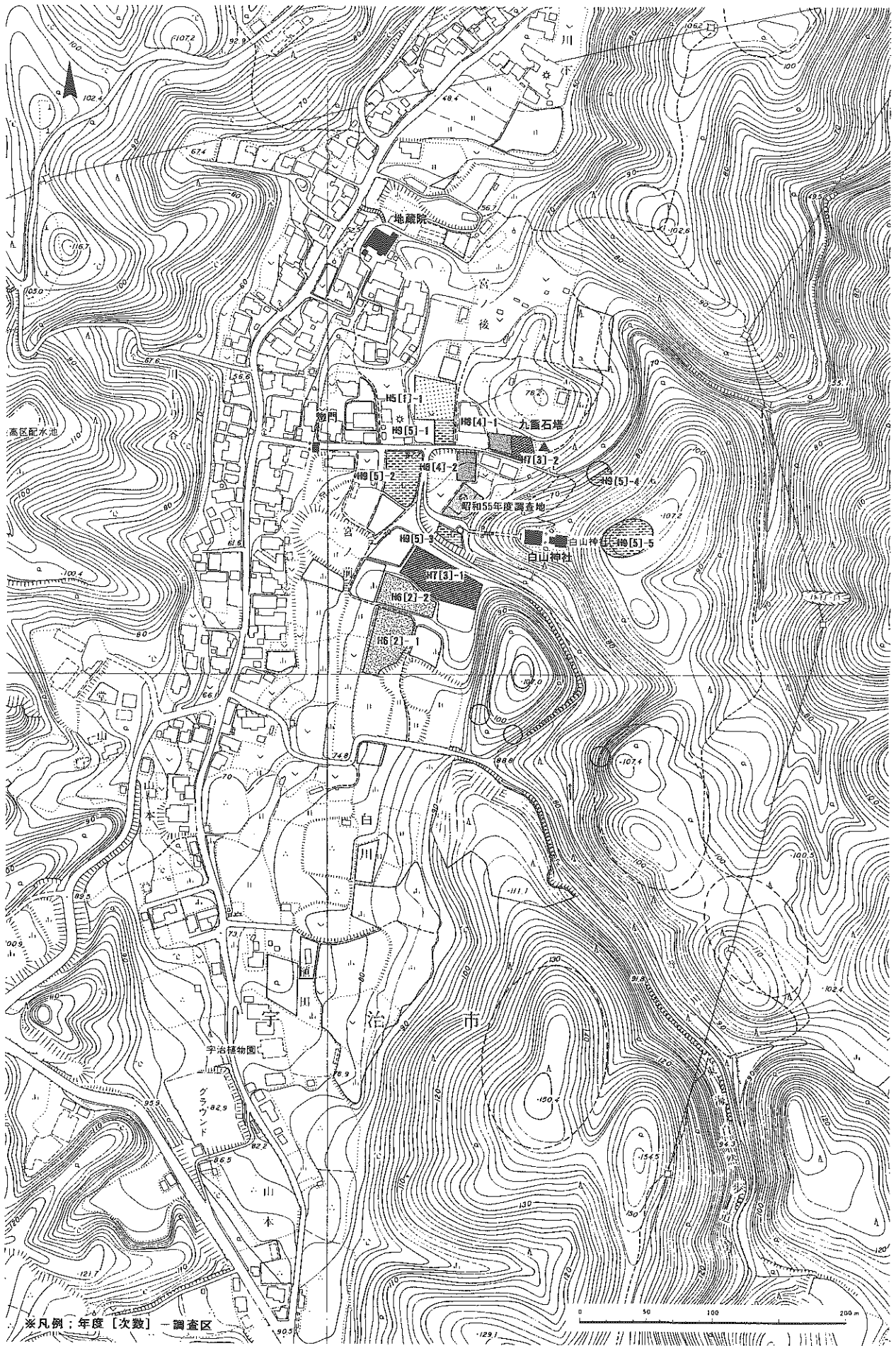
図版1 白川金色院跡の位置



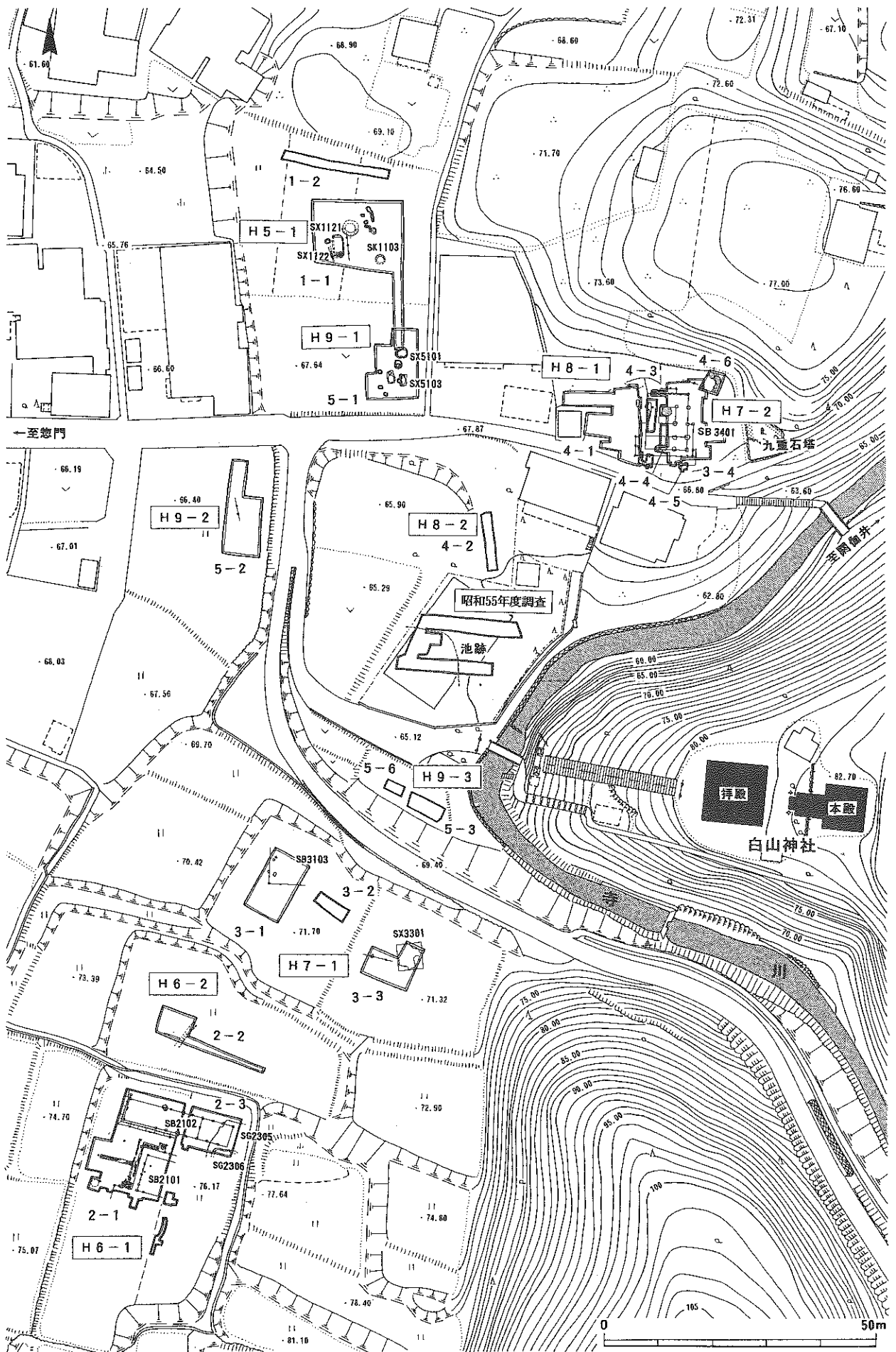
図版2 白川金色院跡と宇治川谷口部の主要遺跡



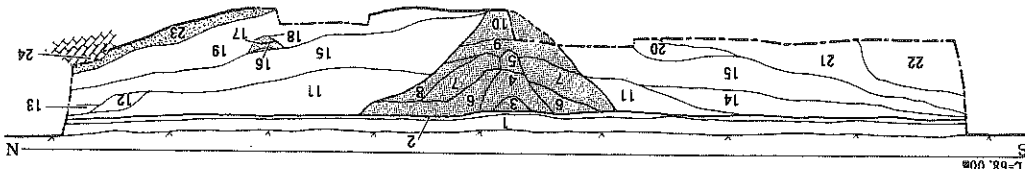
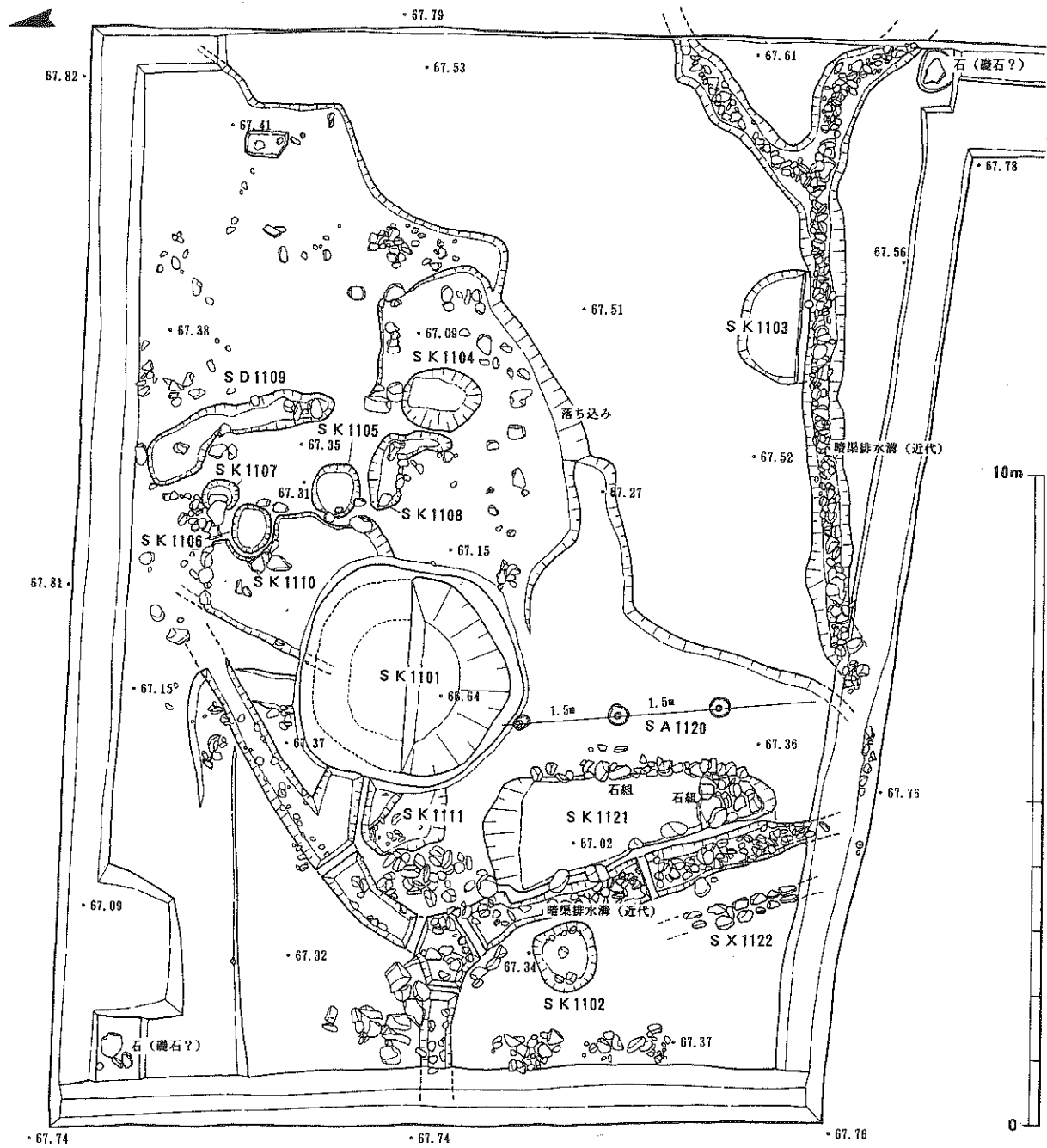
図版3 第1期5力年(平成5年度)〜平成9年度)計画調査地位置図



図版4 寺跡中心域の調査トレンチ配置図

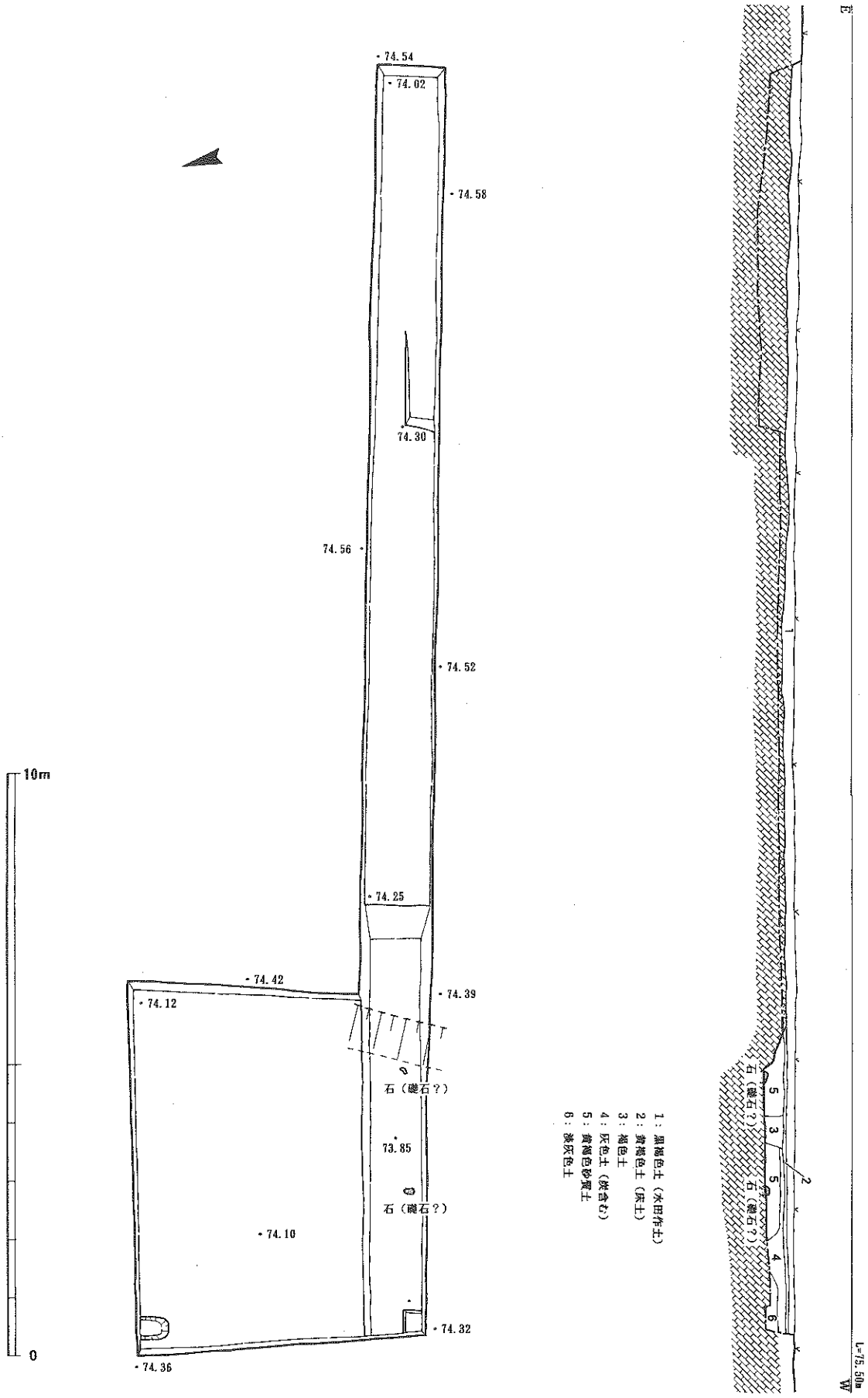


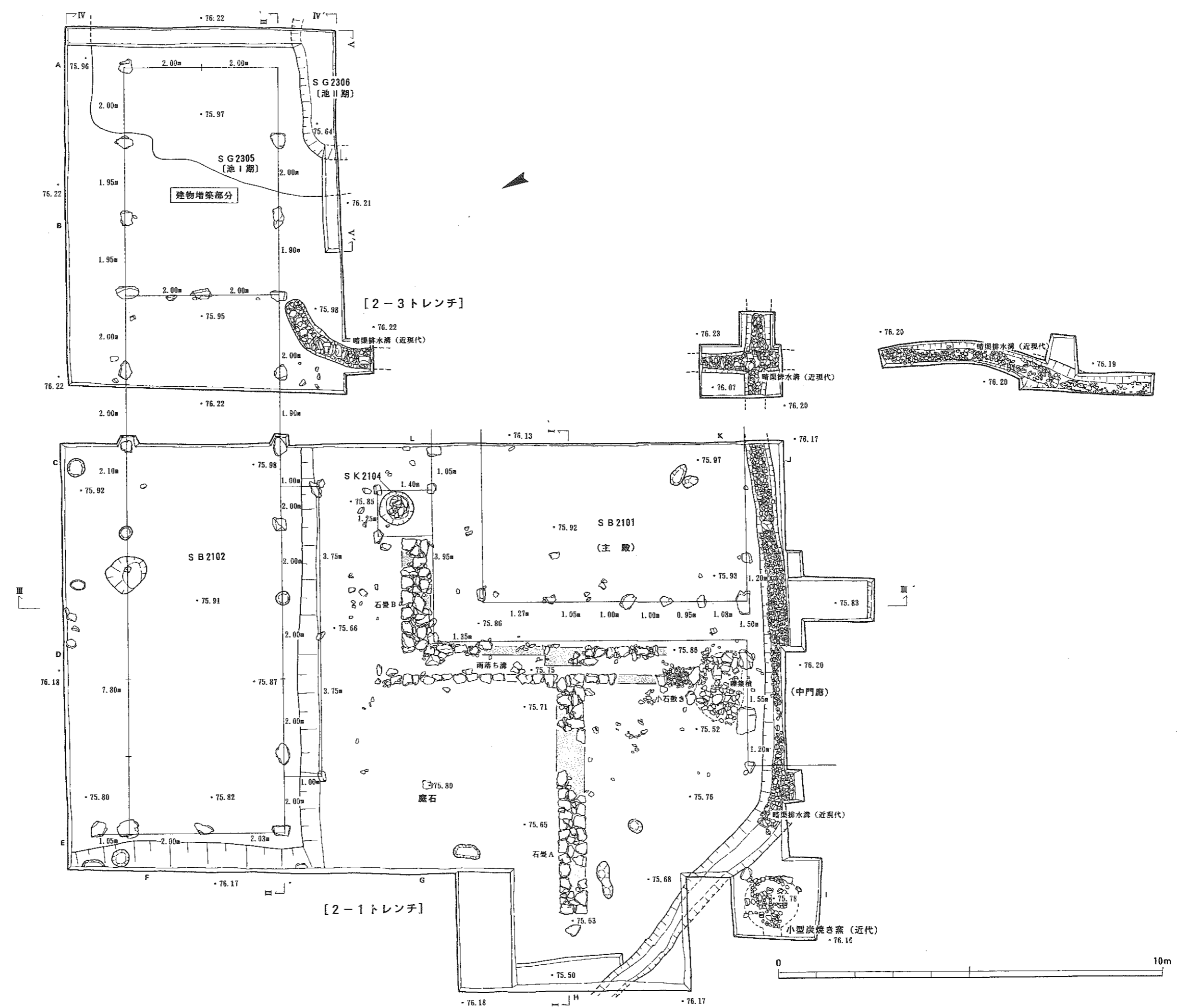
図版5 平成5年度1-1トレンチ実測図

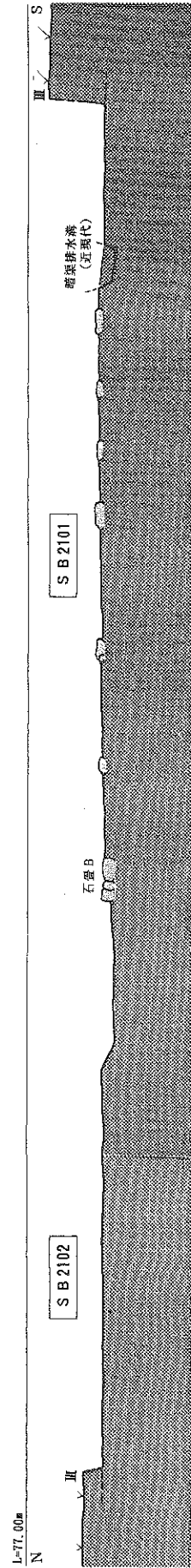
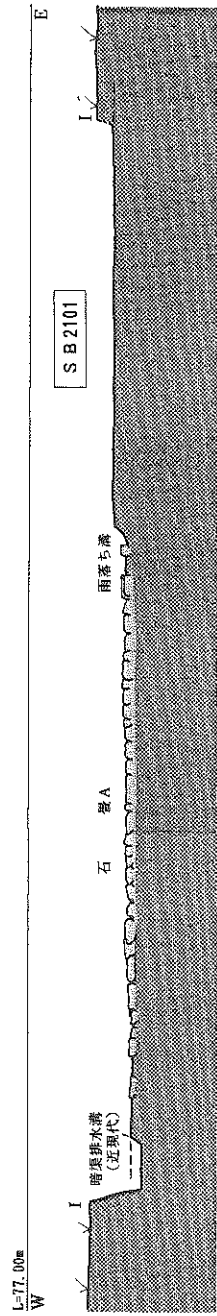
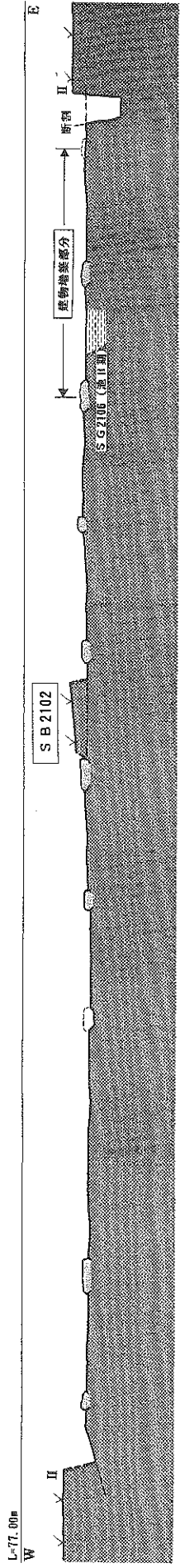


- | | | |
|----------------|--------------------|------------------|
| 1: 暗灰色土 (水田作土) | 9: 暗茶灰色土 | 17: 暗黄褐色土 |
| 2: 黄褐色粘質土 (床土) | 10: 暗青灰色シルト | 18: 黄褐色粘土 |
| 3: 明黄色粘土 | 11: 暗茶灰色砂質土 (整地層?) | 19: 黄褐色粘質土 |
| 4: 暗青灰色砂質土 | 12: 茶灰色土 (炭化物含む) | 20: 暗茶褐色土 |
| 5: 暗青灰色シルト | 13: 灰色土 | 21: 暗灰色粘質土 |
| 6: 暗灰色砂質土 | 14: 暗灰色土 | 22: 黄灰色粘質土 |
| 7: 暗茶灰色土 | 15: 暗黄褐色粘質土 (整地層?) | 23: 暗灰色土 (炭多く含む) |
| 8: 暗灰色砂質土 | 16: 黒色炭層 | 24: 黄褐色粘土 [地山] |

図版 6 平成6年度2-2トレンチ実測図

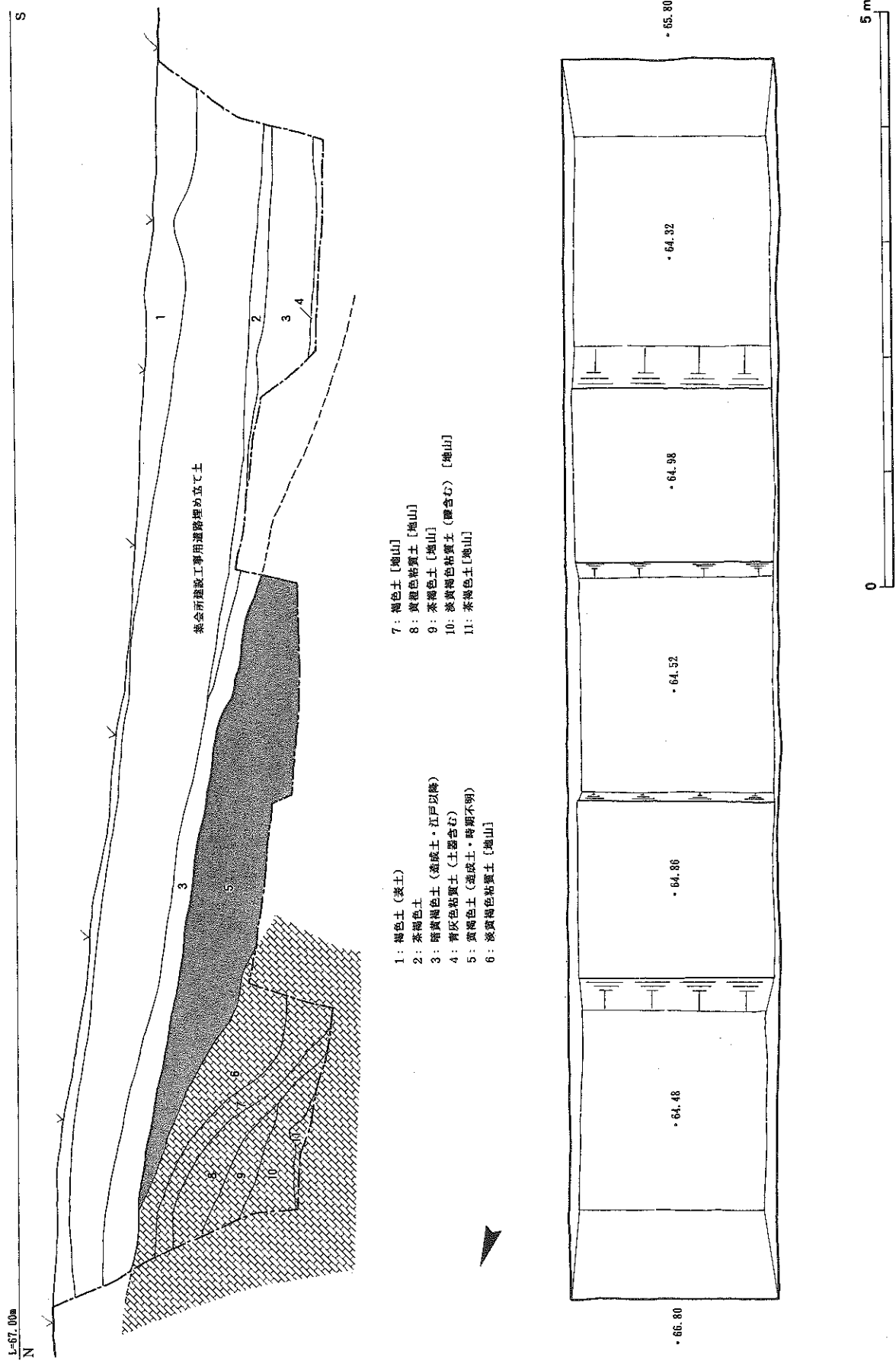


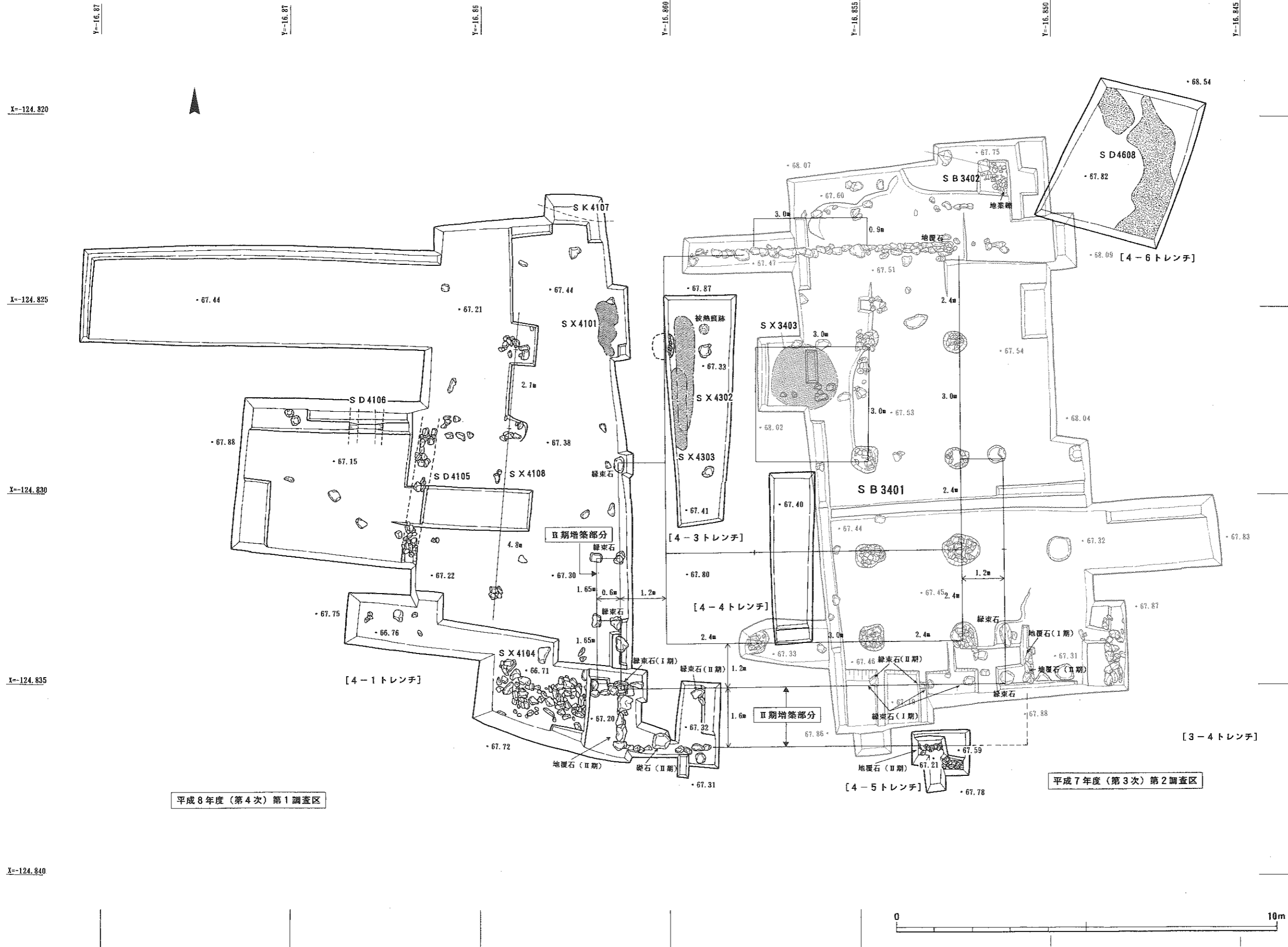


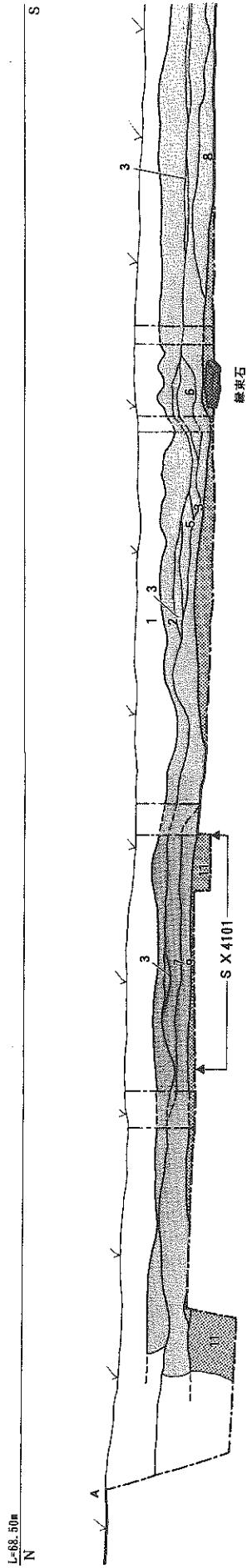


図版8 平成6年度SB2101・2102縦横断面図

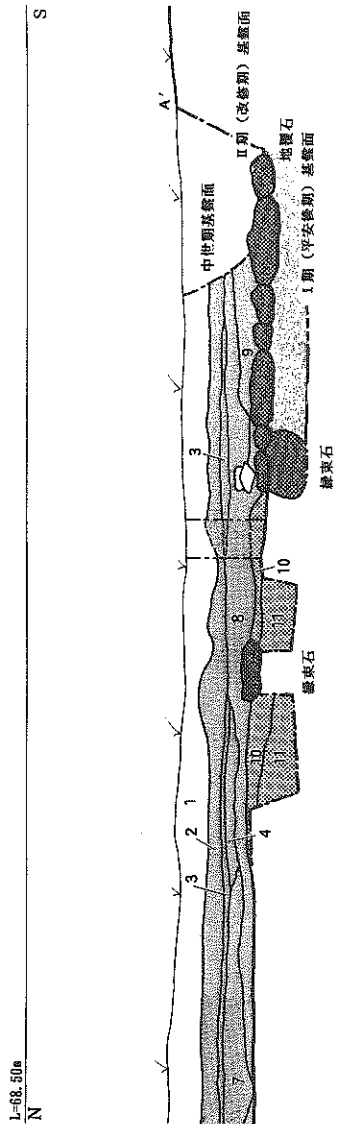
図版9 平成8年度4-2トレンチ実測図





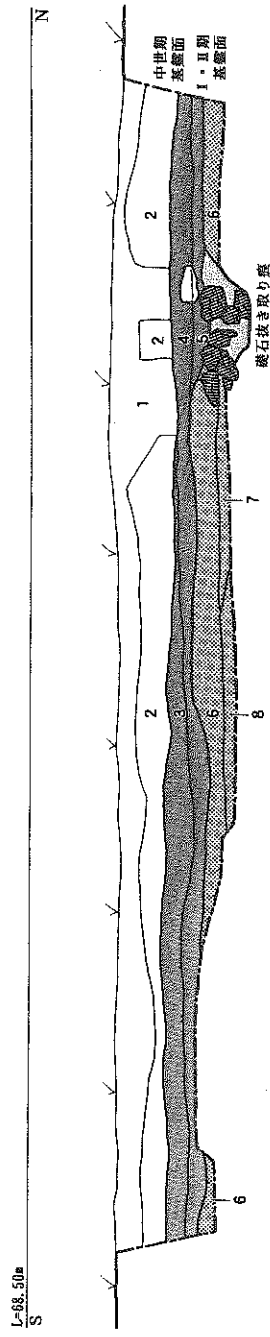


- 1: 褐色土 (茶畑作土)
- 2: 灰白色粘土 (中世期造成土)
- 3: 白色砂層 (")
- 4: 赤褐色土 (")
- 5: 淡赤褐色土 (")
- 6: 赤褐色土 (")
- 7: 褐色土 (")
- 8: 淡黄褐色土 (")
- 9: 暗赤褐色土 (")
- 10: 暗赤褐色土 (I期造成土)
- 11: 赤褐色土 (")



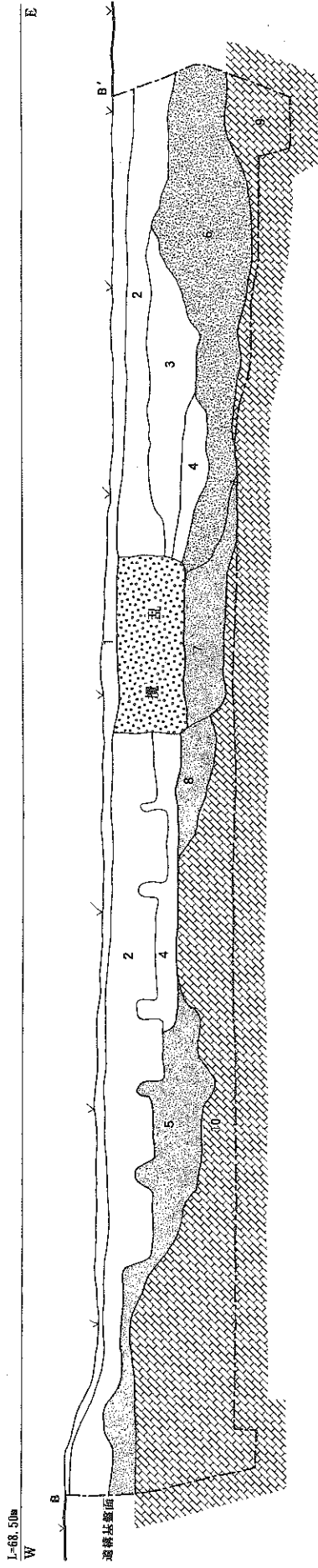
- 1: 褐色土 (茶畑作土)
- 2: 淡赤褐色土 (茶畑作土)
- 3: 淡黄褐色土 (中世期造成土)
- 4: 灰白色粘土 (")
- 5: 淡褐色土 (")
- 6: 淡赤褐色土 (I期造成土)
- 7: 赤褐色土 (")
- 8: 暗赤褐色土 (")

[4-1トレンチ] 東壁
[4-3トレンチ] 西壁



- 1: 褐色土 (茶畑作土)
- 2: 淡赤褐色土 (茶畑作土)
- 3: 淡黄褐色土 (中世期造成土)
- 4: 灰白色粘土 (")
- 5: 淡褐色土 (")
- 6: 淡赤褐色土 (I期造成土)
- 7: 赤褐色土 (")
- 8: 暗赤褐色土 (")

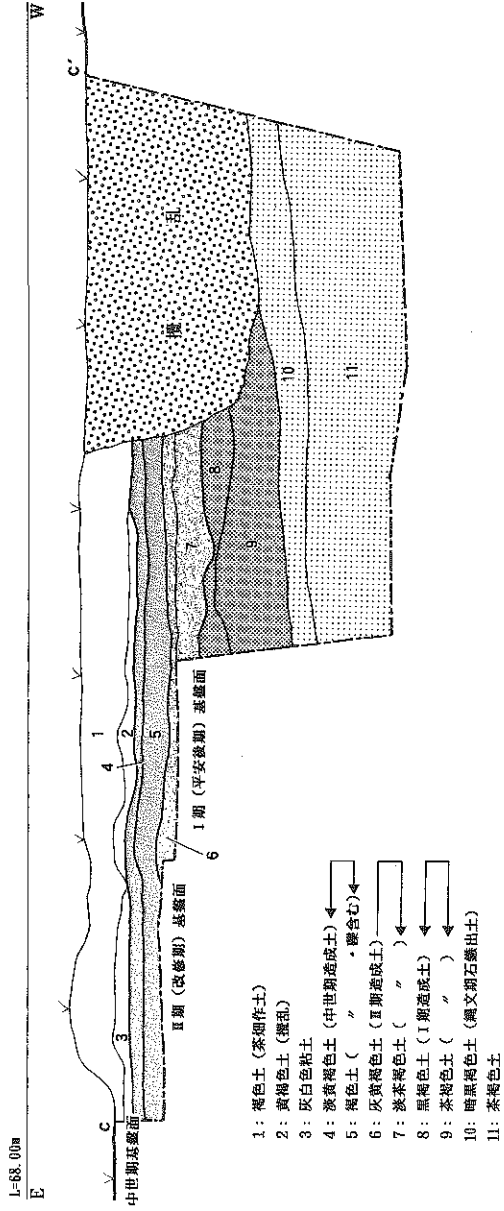
[4-1トレンチ] 西壁



- | | |
|--------------|-------------------------|
| 1: 黒褐色土 (黄土) | 6: 暗黄茶褐色土 (遺物・粘土・炭多く含む) |
| 2: 黒色土 (細作土) | 7: 黄茶灰色土 |
| 3: 暗茶褐色土 | 8: 赤茶灰色土 |
| 4: 暗茶灰色土 | 9: 総茶色粘質土 [地山] |
| 5: 赤褐色土 | 10: 黄灰色粘質土 [地山] |

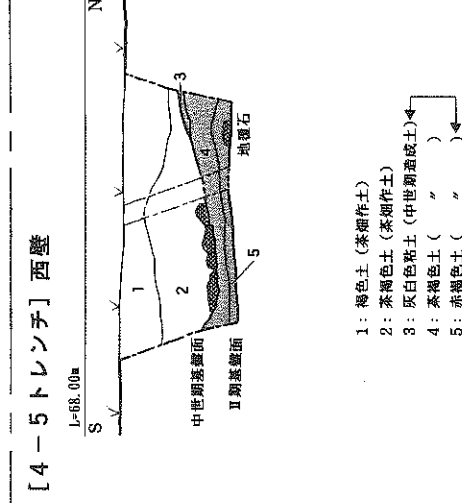
[4-1 トレンチ] 北壁

[4-1 トレンチ] 南壁



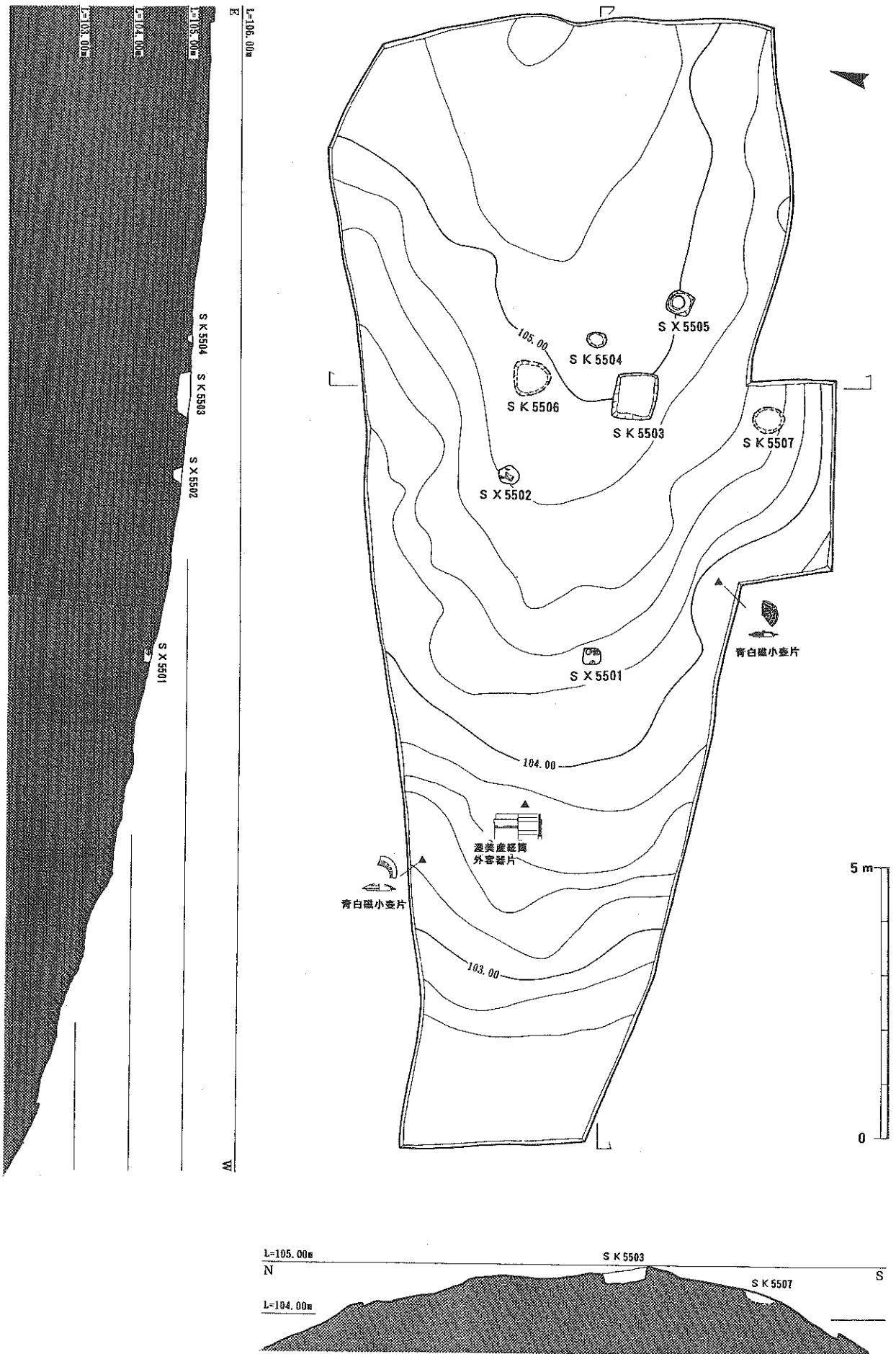
- | | |
|---------------------|---------------------|
| 1: 褐色土 (茶畑作土) | 6: 灰黄褐色土 (中世期造成土) |
| 2: 黄褐色土 (擾乱) | 7: 淡茶褐色土 (") |
| 3: 灰白色粘土 | 8: 黒褐色土 (I期造成土) |
| 4: 淡黄褐色土 (中世期造成土) | 9: 茶褐色土 (") |
| 5: 褐色土 (") | 10: 暗黒褐色土 (縄文期石礫出土) |
| 6: 灰黄褐色土 (中世期造成土) | 11: 茶褐色土 |
| 7: 淡茶褐色土 (") | |
| 8: 黒褐色土 (I期造成土) | |
| 9: 茶褐色土 (") | |
| 10: 暗黒褐色土 (縄文期石礫出土) | |
| 11: 茶褐色土 | |

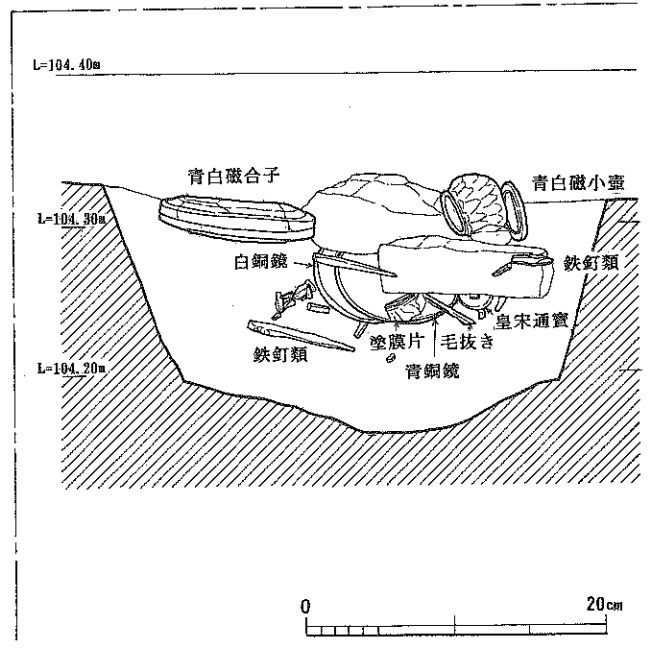
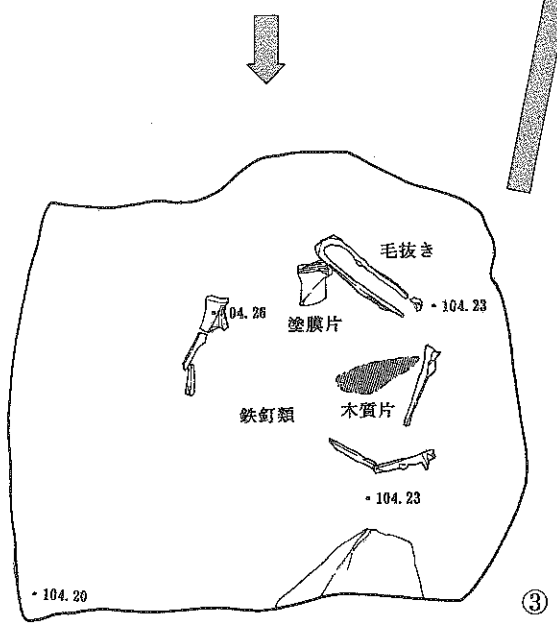
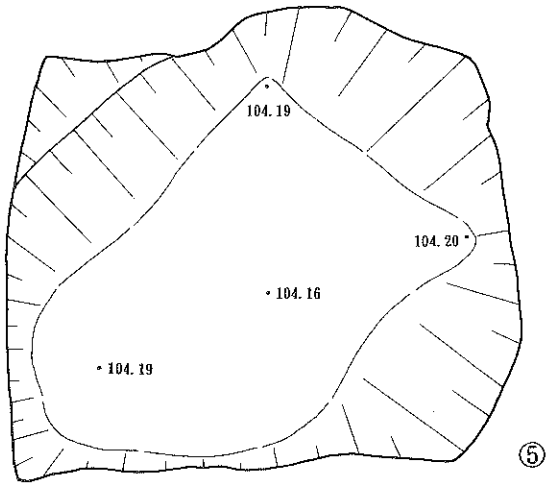
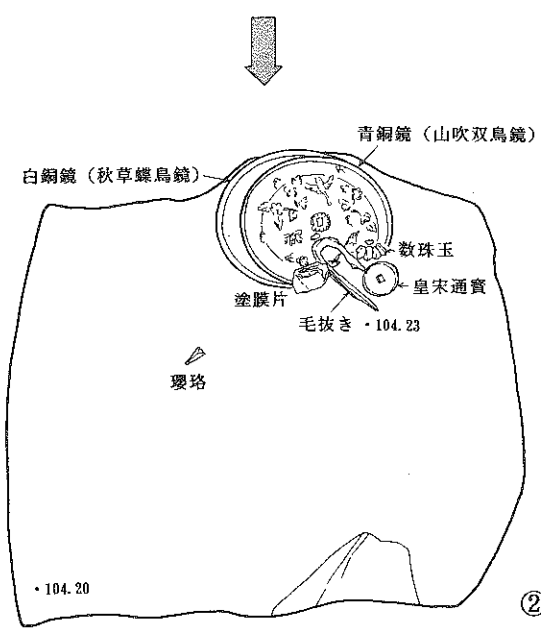
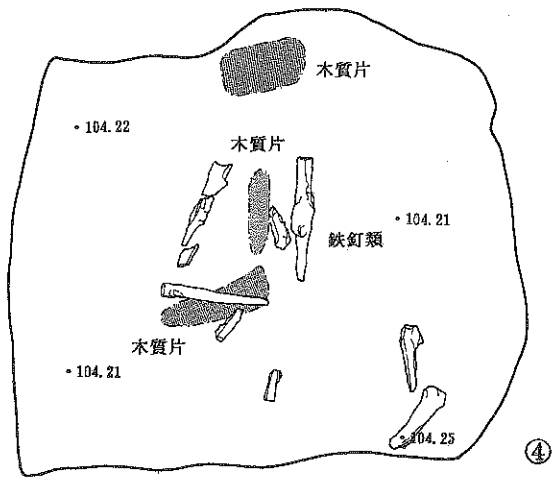
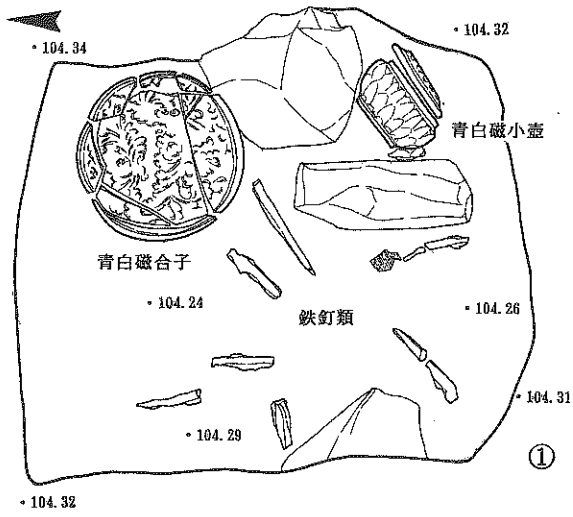
[4-5 トレンチ] 西壁



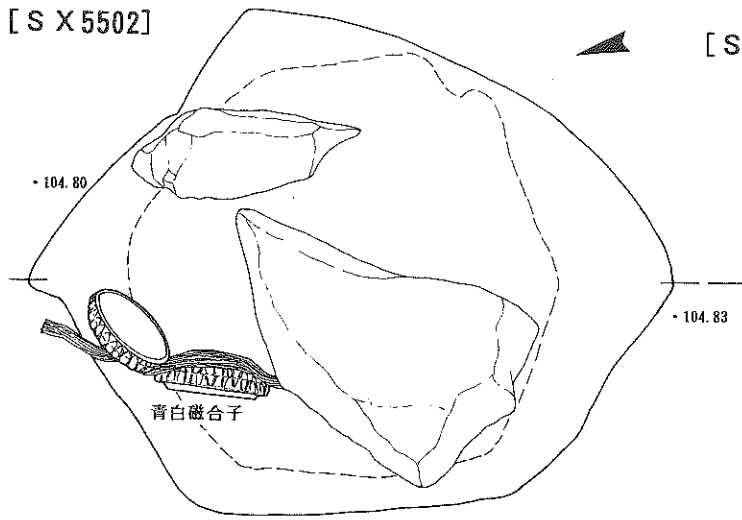
- | |
|-------------------|
| 1: 褐色土 (茶畑作土) |
| 2: 茶褐色土 (茶畑作土) |
| 3: 灰白色粘土 (中世期造成土) |
| 4: 茶褐色土 (") |
| 5: 赤褐色土 (") |

図版13 平成9年度5-5トレンチ実測図

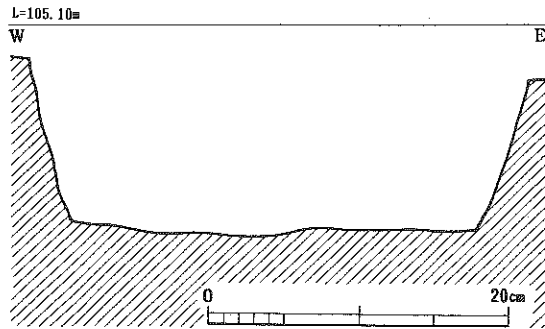
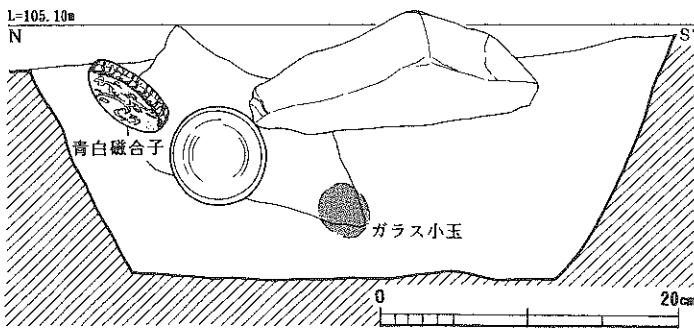
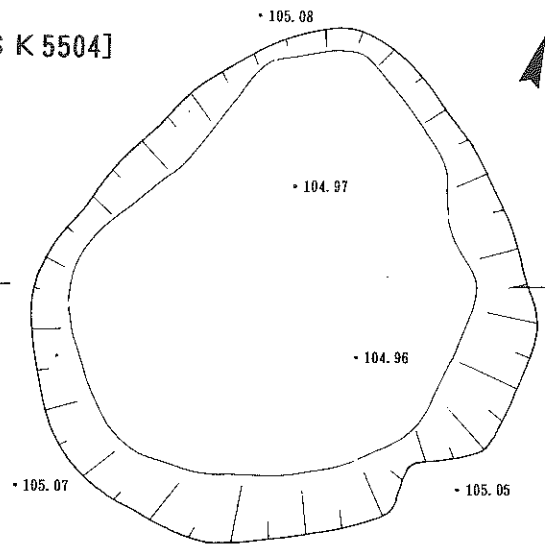




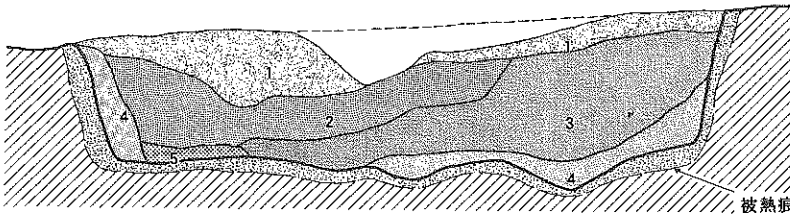
[S X 5502]



[S K 5504]


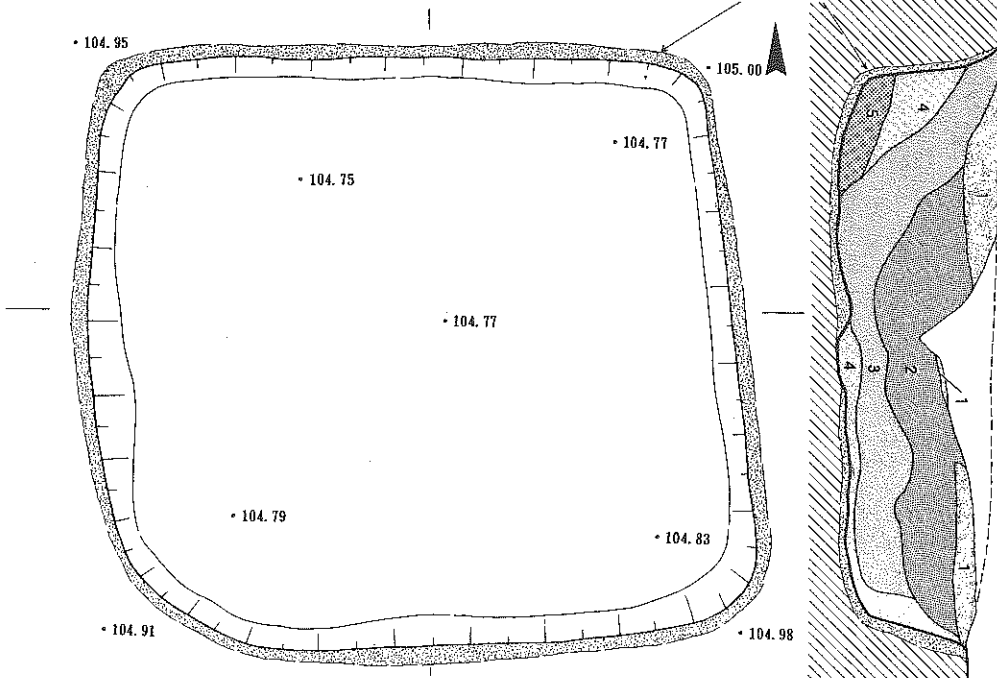


L=105.10m W E

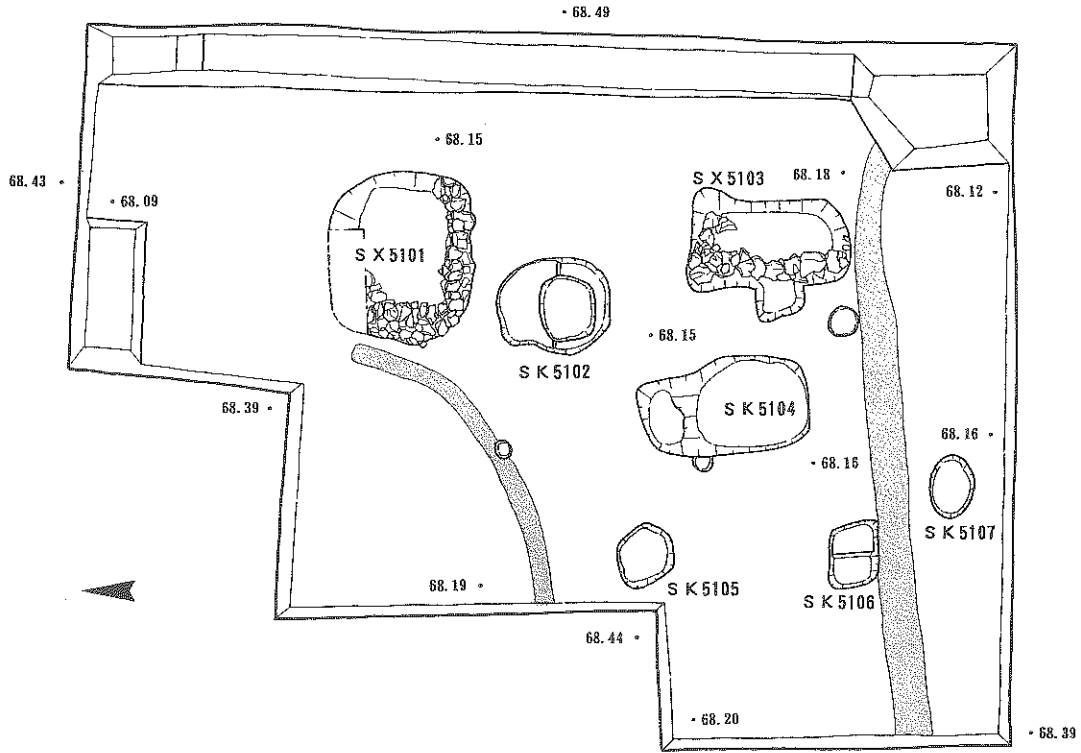


[S K 5503]


- 1: 淡黄褐色土 (炭含む)
- 2: 暗茶褐色土 (炭含む)
- 3: 黄褐色土 (炭含む)
- 4: 淡黄褐色土 (炭含む)
- 5: 暗茶褐色土 (炭含む)



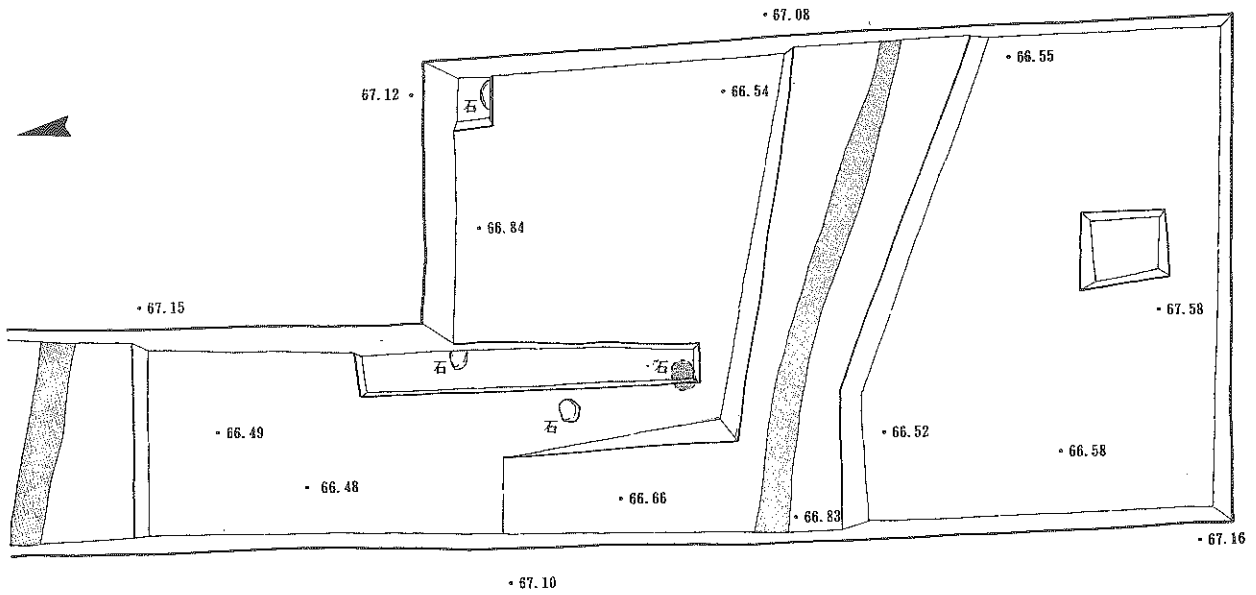
[5-1トレンチ]




暗渠排水溝 (近代)



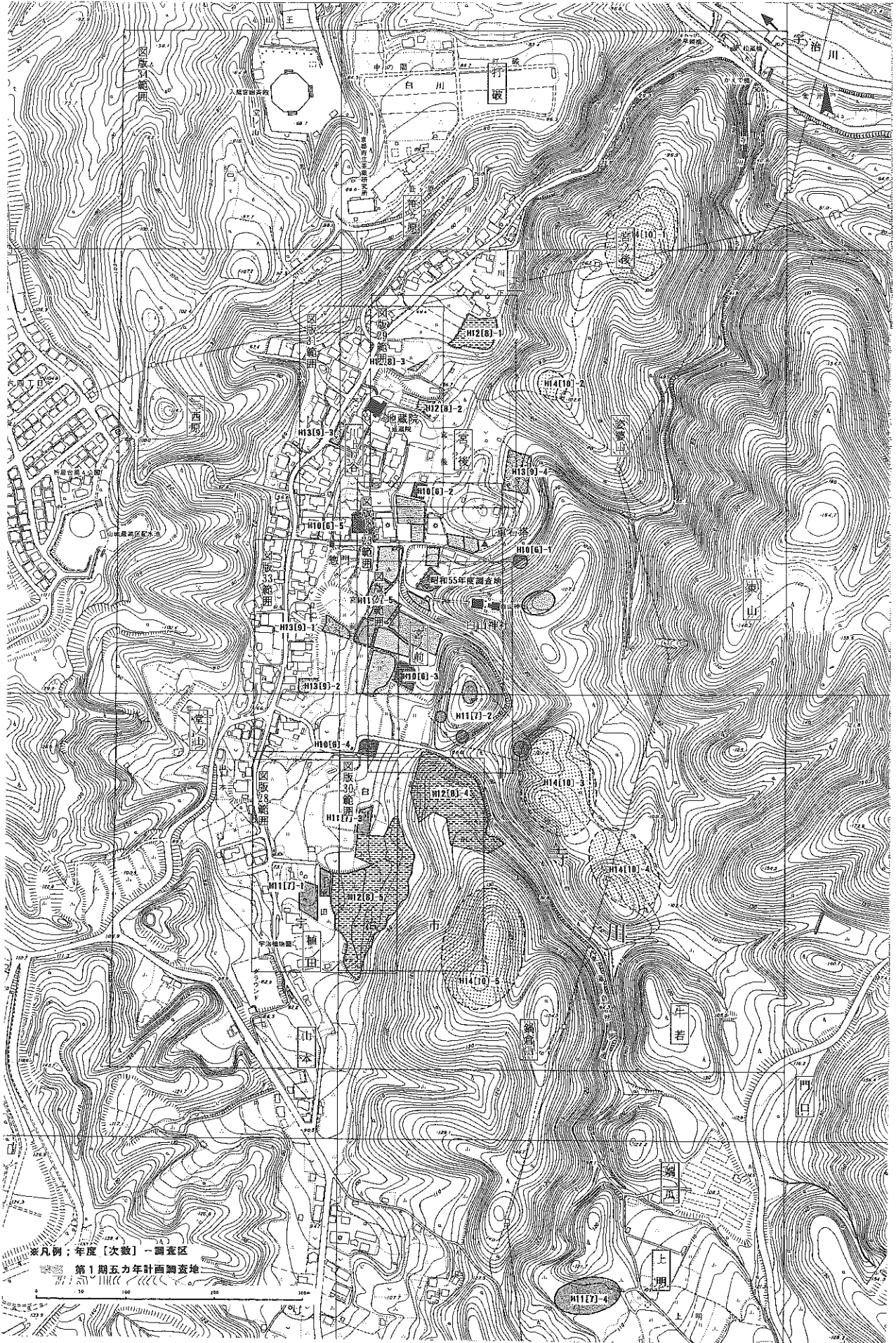
[5-2トレンチ]



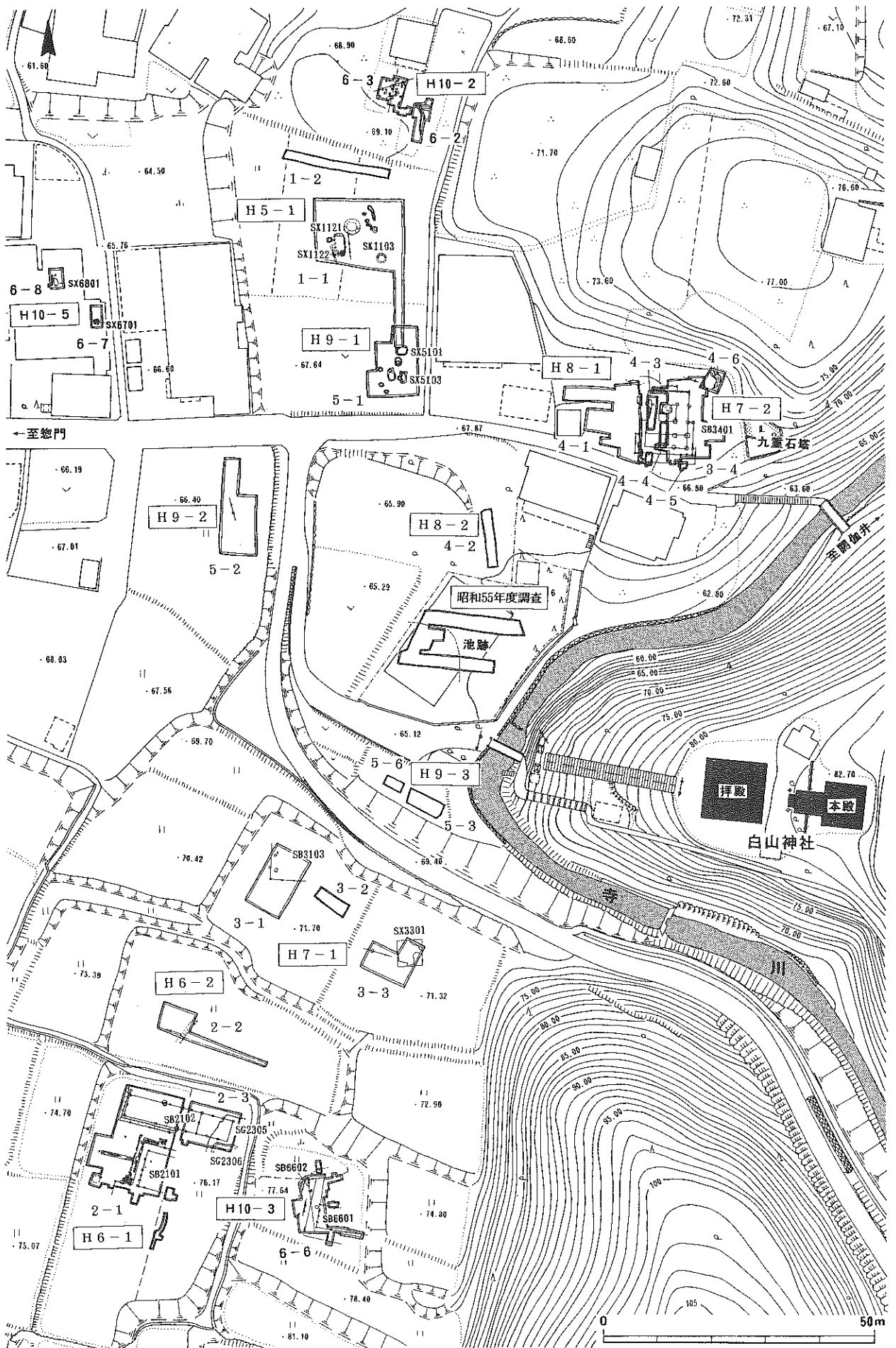
暗渠排水溝 (近代)

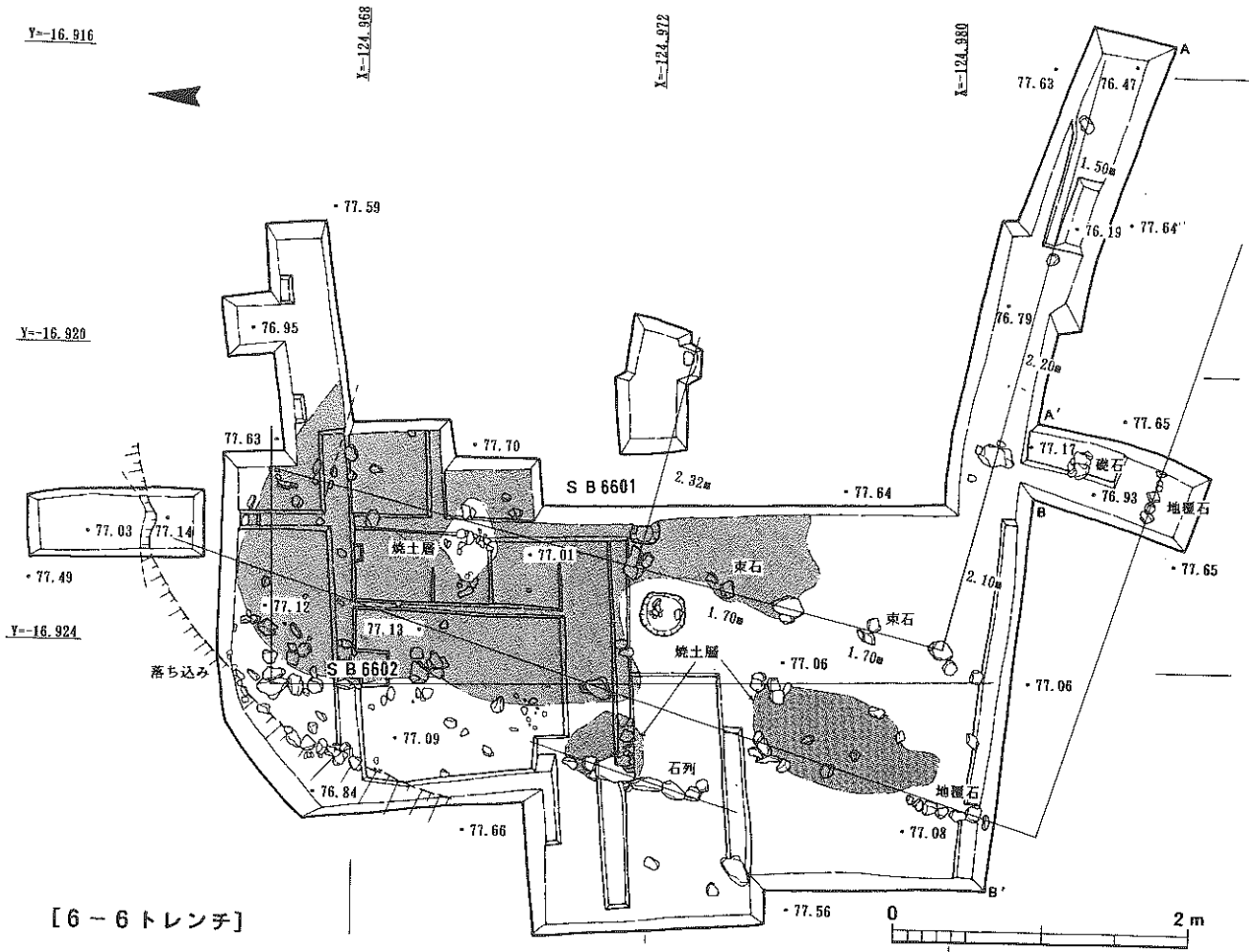


図版17 第Ⅱ期5力年(平成10年度)〜平成14年度)計画調査地位置図

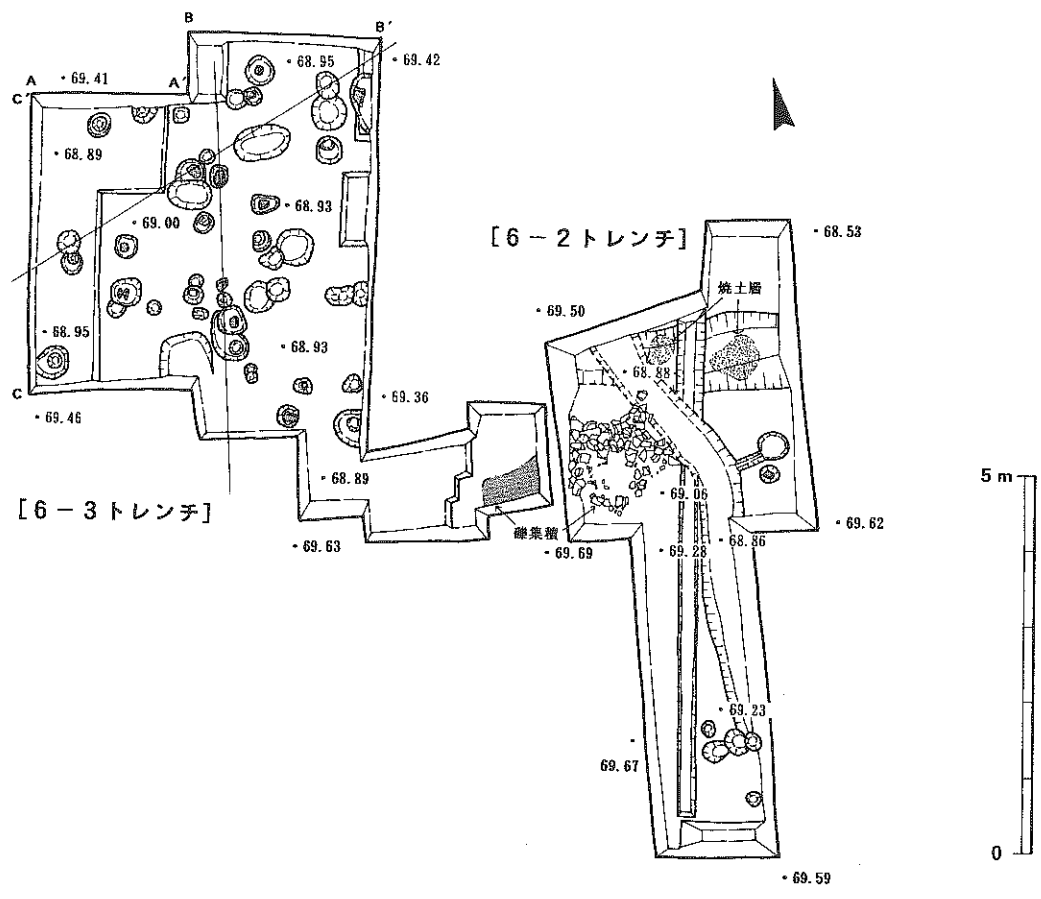


図版18 平成10年度第2・3・5調査区位置図



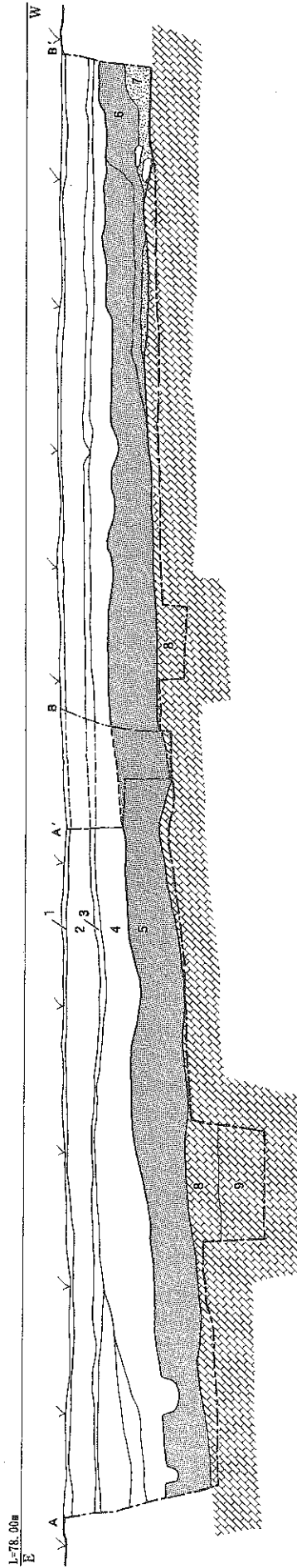


[6-6 トレンチ]



[6-3 トレンチ]

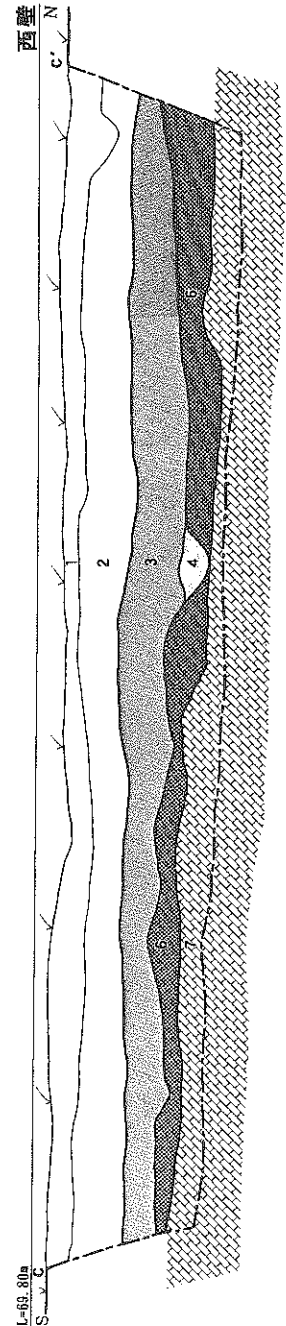
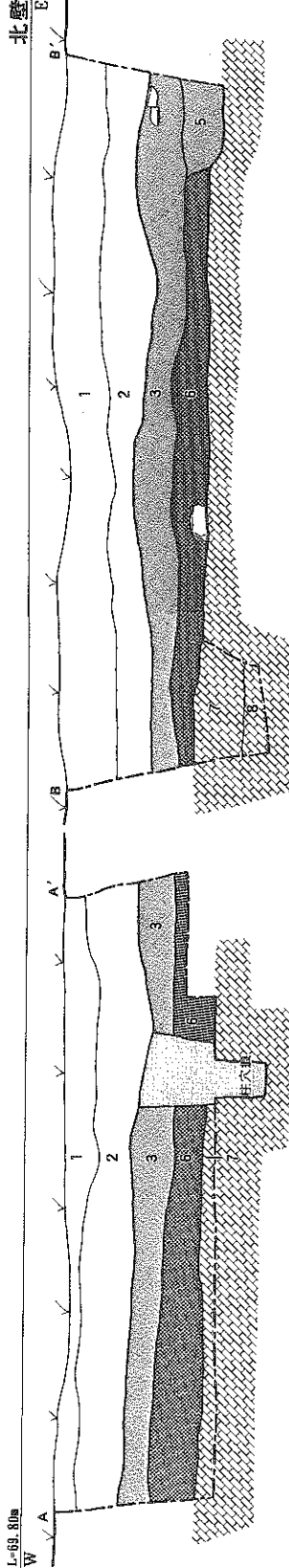
[6-2 トレンチ]



- 1: 黒褐色土 (表土)
- 2: 暗灰色土 (水田作土)
- 3: 黄褐色粘土 (灰土)
- 4: 灰褐色粘質土 (遺物・礫含む)
- 5: 黄褐色粘質土 (遺物含む, 造成土・時期不明)

- 6: 茶灰色砂質土 (遺物含む, 造成土・時期不明)
- 7: 黒灰色土 (灰多層に含む, 遺物含む)
- 8: 明灰色砂質土 [地山]
- 9: 灰色砂質土 [地山]

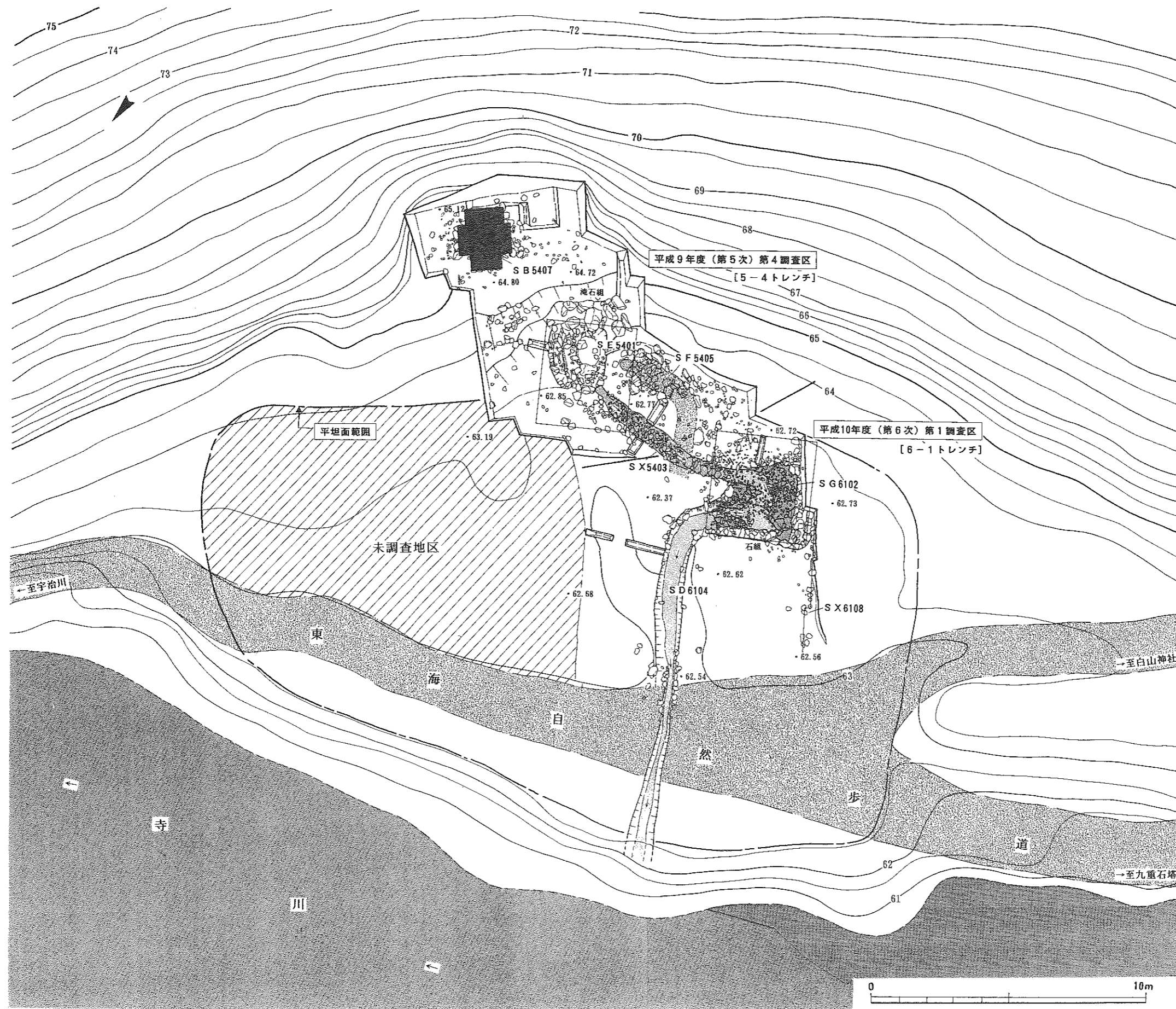
[6-6トレンチ] 南壁
[6-3トレンチ]

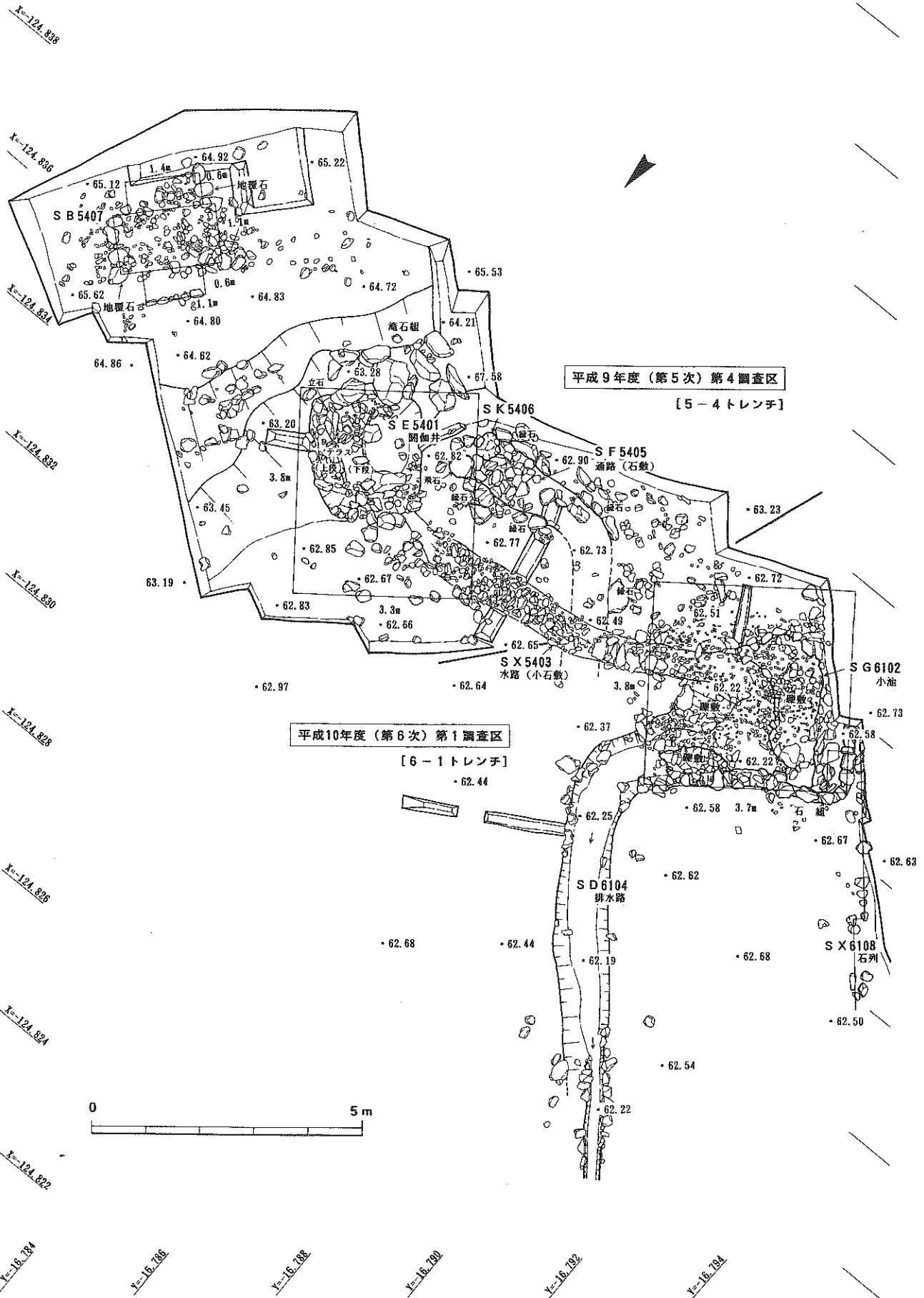


- 1: 黒褐色土 (茶畑作土)
- 2: 茶褐色土
- 3: 暗茶褐色土 (灰・遺物含む, 造成土・時期不明)
- 4: 黄褐色粘質土
- 5: 灰褐色粘質土
- 6: 灰褐色粘質土 [地山]
- 7: 黄褐色粘質土 [地山]
- 8: 橙褐色粘質土 [地山]

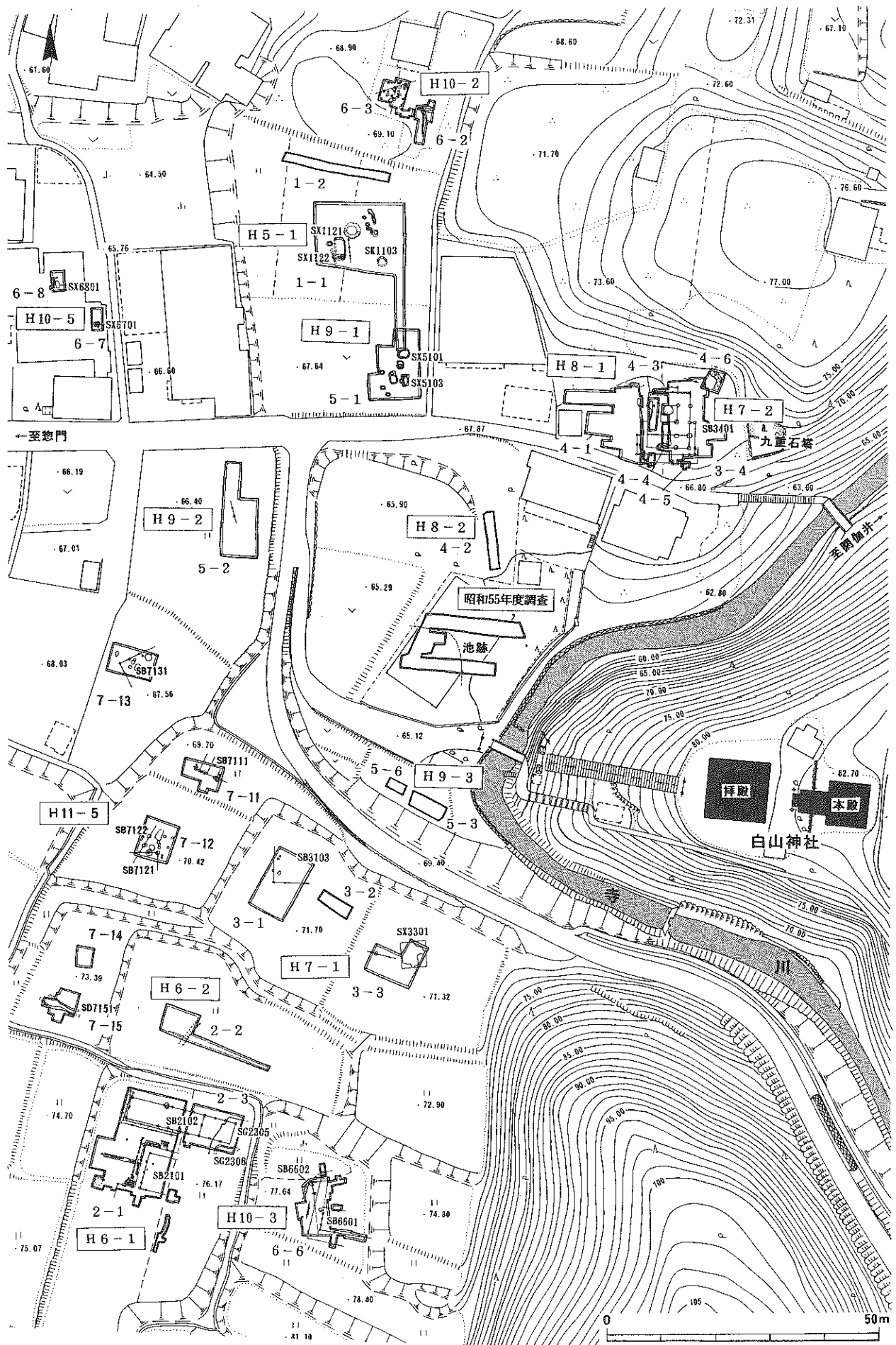


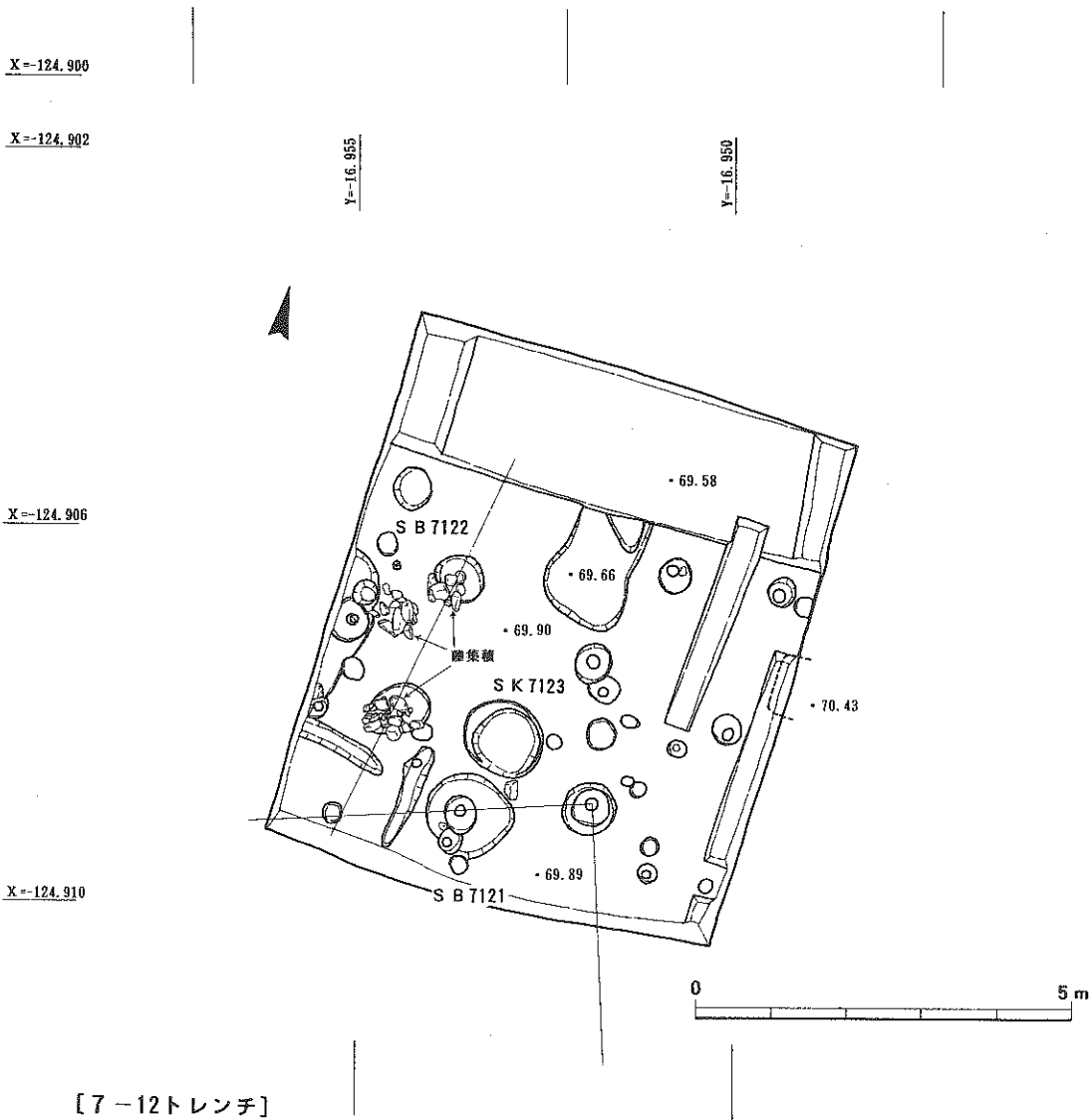
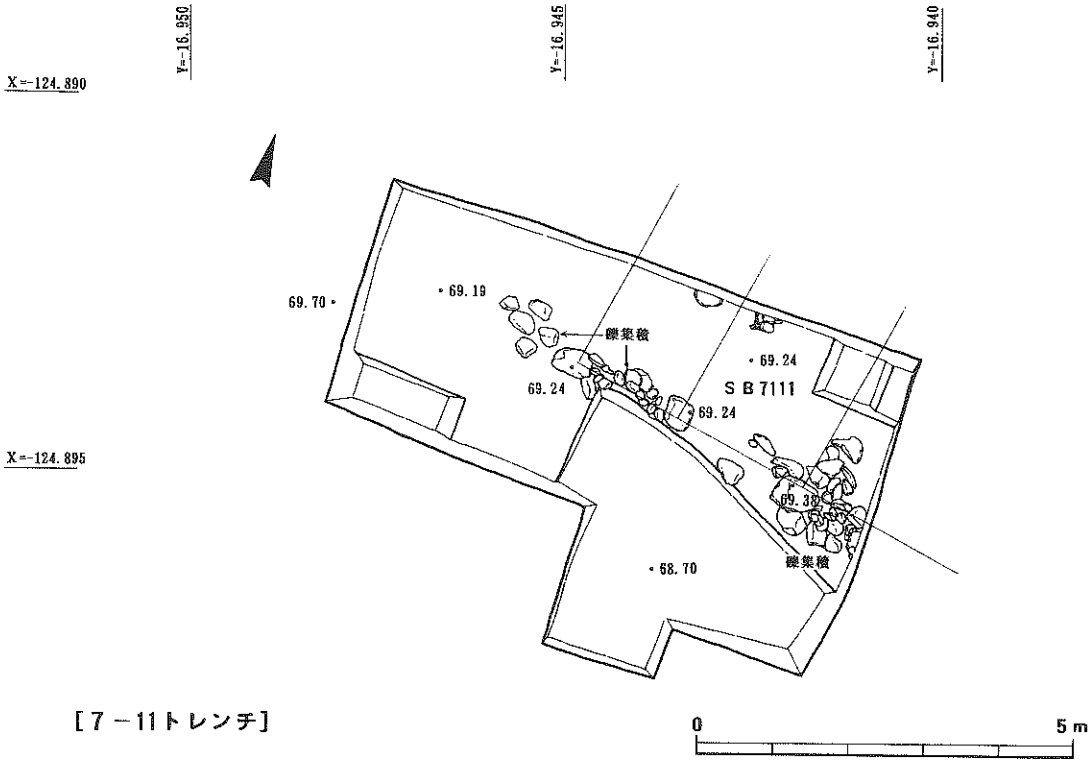
図版21 平成9・10年度5・4・6-1トレンチ合成周辺地形図





図版23 平成11年度第5調査区位置図





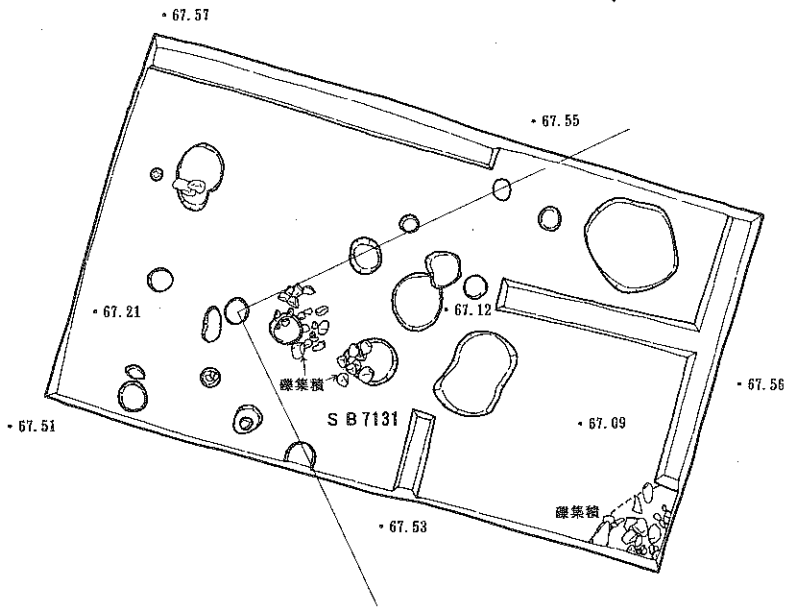
X=124.870

Y=16.960

Y=16.955

Y=16.950

X=124.875



X=124.880

[7-13トレンチ]

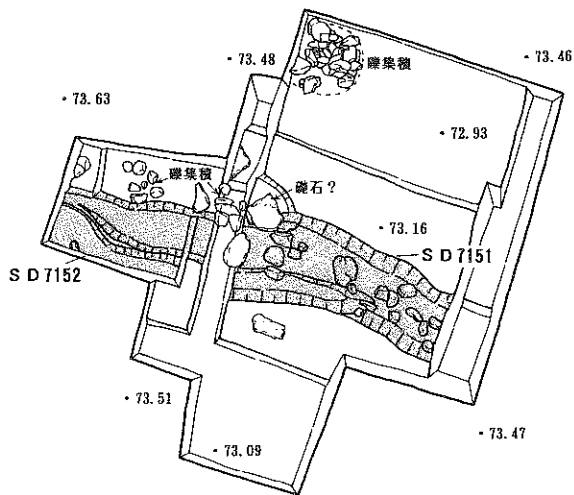


Y=16.975

Y=16.970


Y=16.965

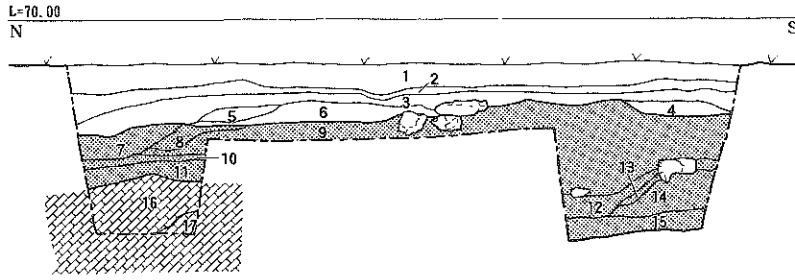
X=124.935



X=124.940

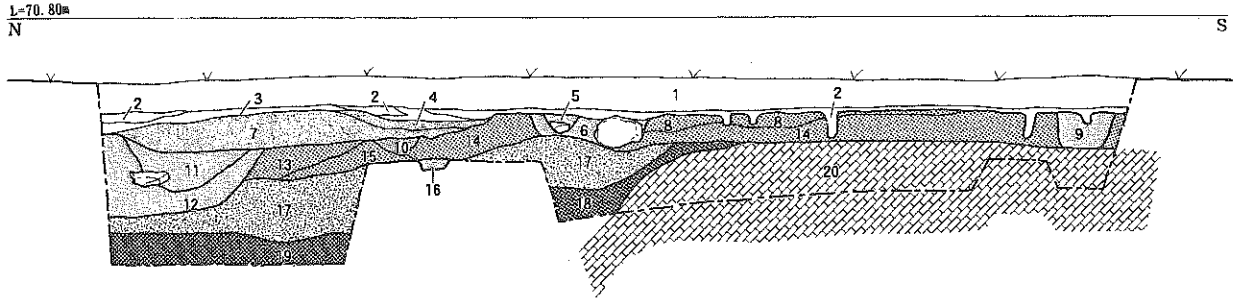
[7-15トレンチ]





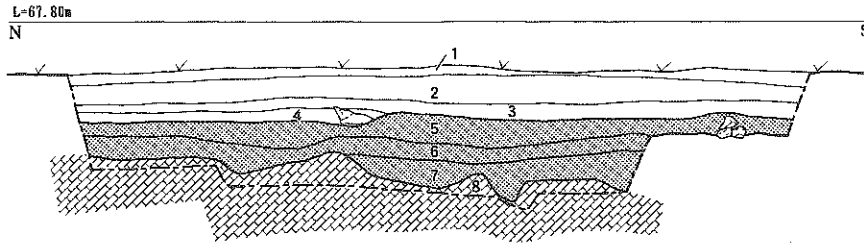
- 1: 黒褐色土 (水田作土)
- 2: 黄褐色土 (床土)
- 3: 明黄褐色土 (床土)
- 4: 褐灰色砂質土 (炭少炭含む)
- 5: 黄褐色砂質土
- 6: 褐色砂質土 (炭含む)
- 7: 黄褐色粘土
- 8: 暗褐色粘質土
- 9: 黄褐色粘質土 (炭・遺物含む)
- 10: 褐色粘質土
- 11: 暗褐色土
- 12: 暗褐色砂質土 (遺物含む)
- 13: 黒褐色砂質土
- 14: 暗褐色粘質土
- 15: 黒褐色粘質土 (遺物含む)
- 16: 明黄褐色粘土 [地山]
- 17: 暗褐色粘土 [地山]

[7-11トレンチ] 東壁



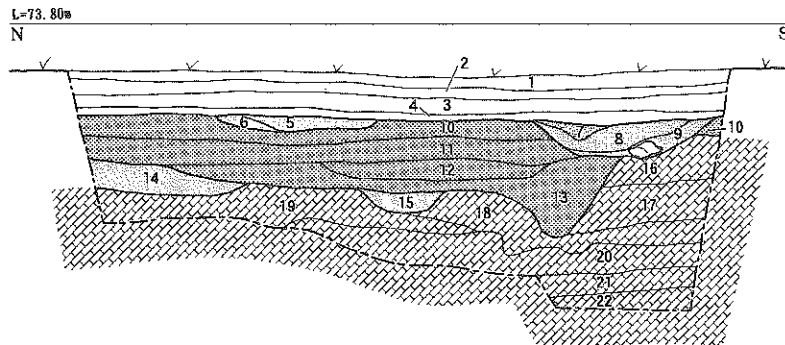
- 1: 黒褐色土 (水田作土)
- 2: 黒色土
- 3: 黄褐色土 (床土)
- 4: 灰色砂質土
- 5: 灰色砂質土 (柱穴痕?)
- 6: 黄灰色粘質土 (柱漏方?)
- 7: 灰黄色砂質土
- 8: 黄灰色砂質土 (炭含む)
- 9: 灰色粘質土
- 10: 黄灰色砂質土
- 11: 黄色粘質土 (土塊? 埋土)
- 12: 黄灰色粘質土 (土塊? 埋土)
- 13: 灰白色粘土
- 14: 黄灰色砂質土
- 15: 黄灰色粘質土
- 16: 灰色粘質土 (柱穴痕)
- 17: 灰黄色粘土 (炭多量を含む)
- 18: 黄灰色粘質土
- 19: 灰色粘土 (炭含む)
- 20: 浅黄色粘土 [地山]

[7-12トレンチ] 東壁



- 1: 黒褐色土 (表土)
- 2: 灰色粘質土
- 3: 明黄褐色粘質土 (礫含む)
- 4: 明黄褐色土
- 5: 黄灰色土 (炭化物含む)
- 6: 暗黄灰色土
- 7: 灰色粘質土
- 8: 橙褐色粘質土 [地山]

[7-13トレンチ] 東壁

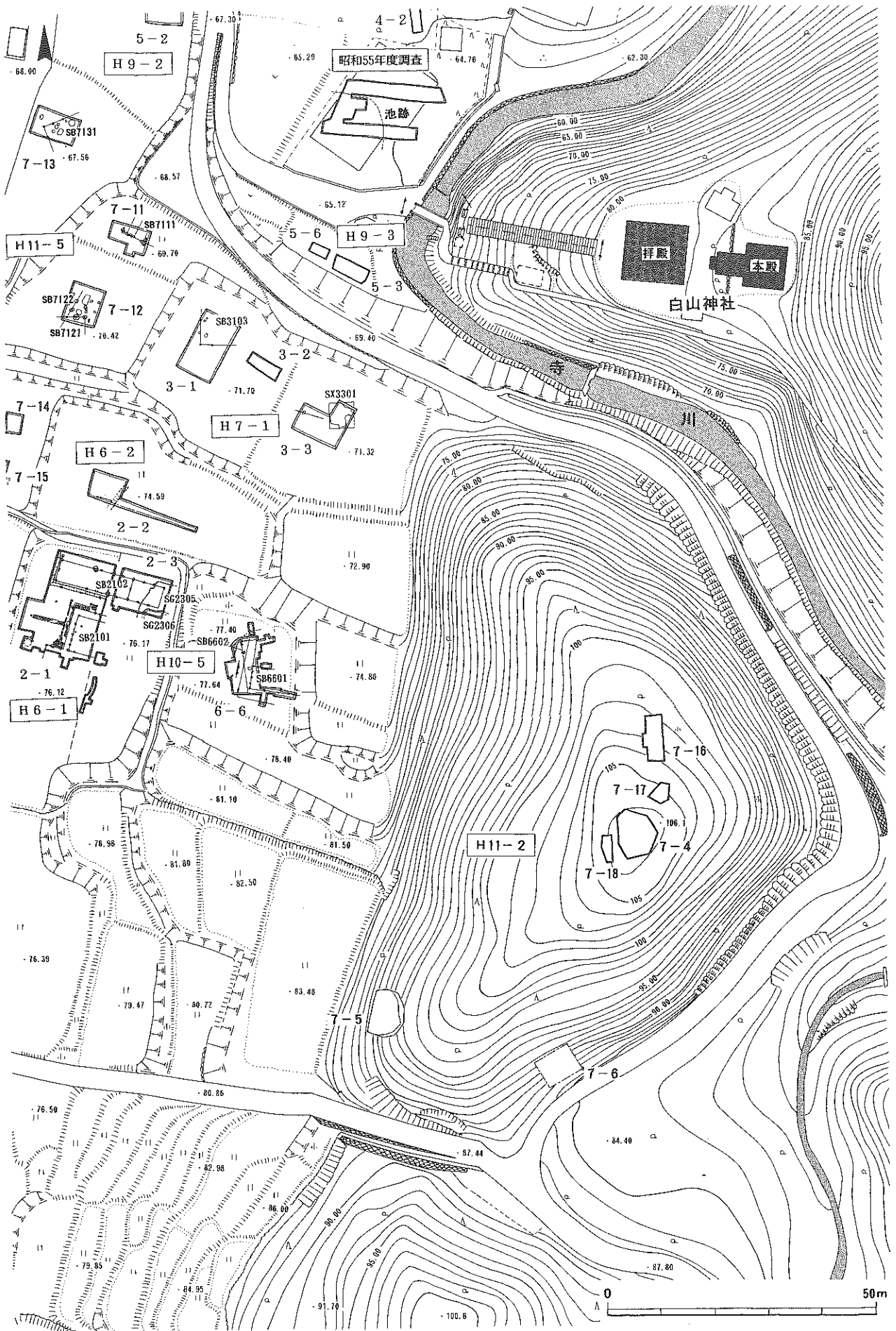


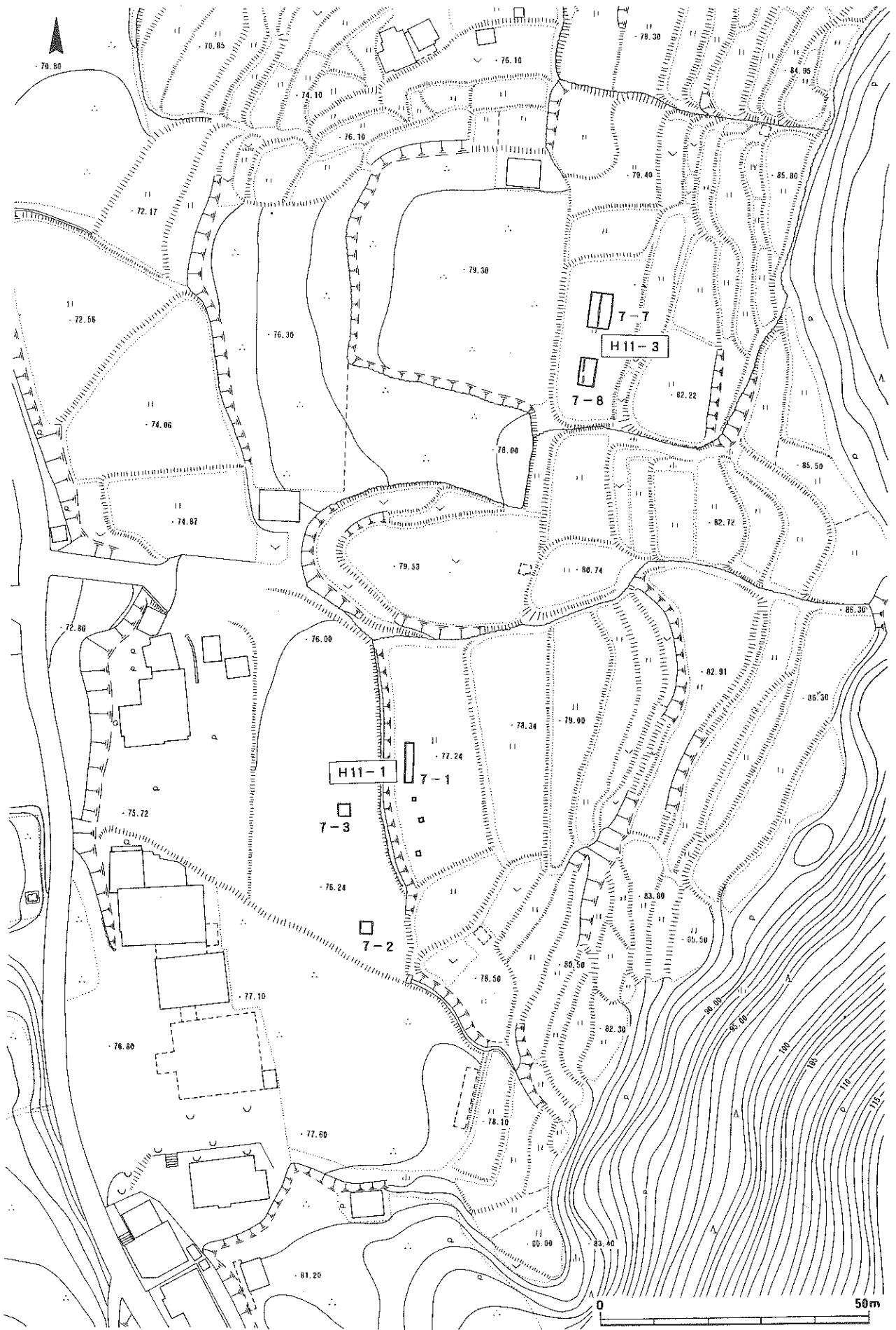
- 1: 黒褐色土 (水田作土)
- 2: 黄褐色土 (床土)
- 3: 褐灰色土
- 4: 明黄褐色土
- 5: 褐灰色砂質土 (土塊? 埋土, 炭・礫含む)
- 6: 褐灰色粘質土 (土塊? 埋土)
- 7: 褐灰色砂質土 (土塊? 埋土, 炭多量を含む)
- 8: 明黄褐色粘質土 (土塊? 埋土)
- 9: 暗灰色砂質土 (遺物含む)
- 10: 褐灰色砂質土 (遺物・炭含む)
- 11: 明褐灰色砂質土 (炭含む)
- 12: 灰黄褐色砂質土 (遺物含む)
- 13: 灰色粘質土
- 14: 灰白色粘質土
- 15: 灰色砂質土
- 16: 明黄褐色粘質土 [地山]
- 17: 灰白色砂質土 [地山]
- 18: 灰白色粘質土 [地山]
- 19: 灰褐色砂質土 [地山]
- 20: 灰白色粘質土 [地山]
- 21: 灰色粘質土 [地山]
- 22: 青灰色粘質土 [地山]

[7-15トレンチ] 東壁



図版27 平成11年度第2調査区位置図

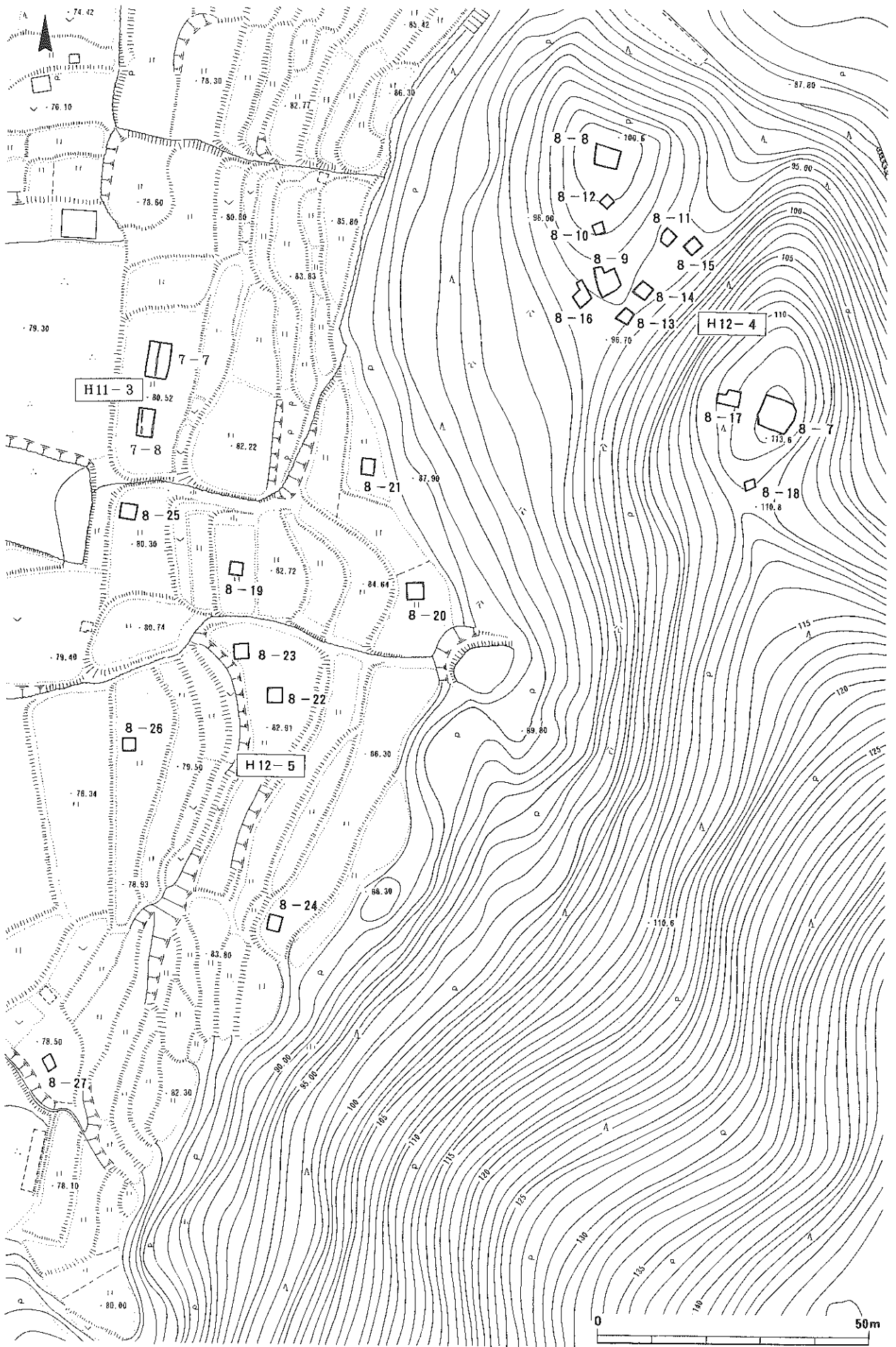




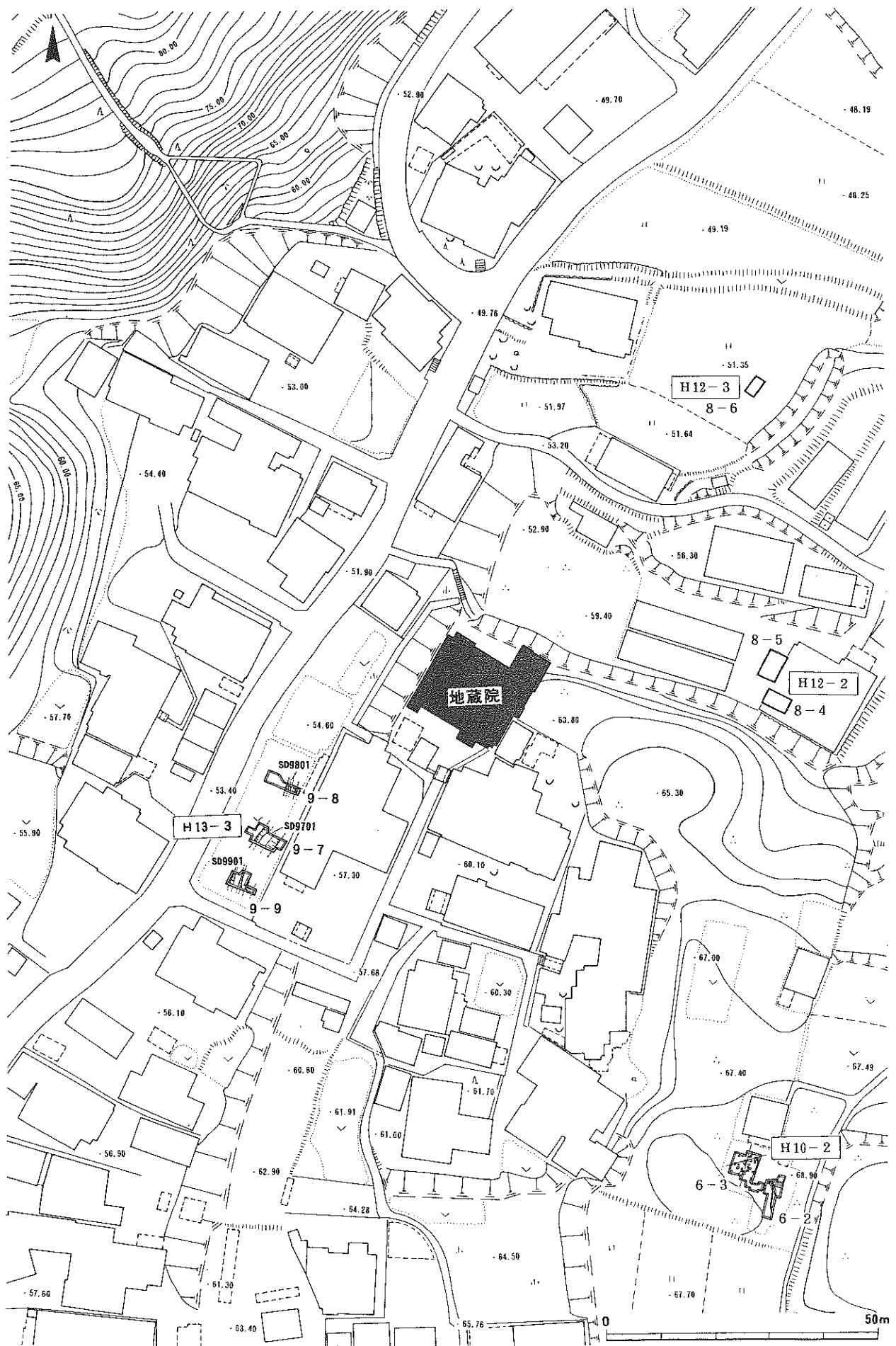
図版29 平成12年度第1、3調査区位置図

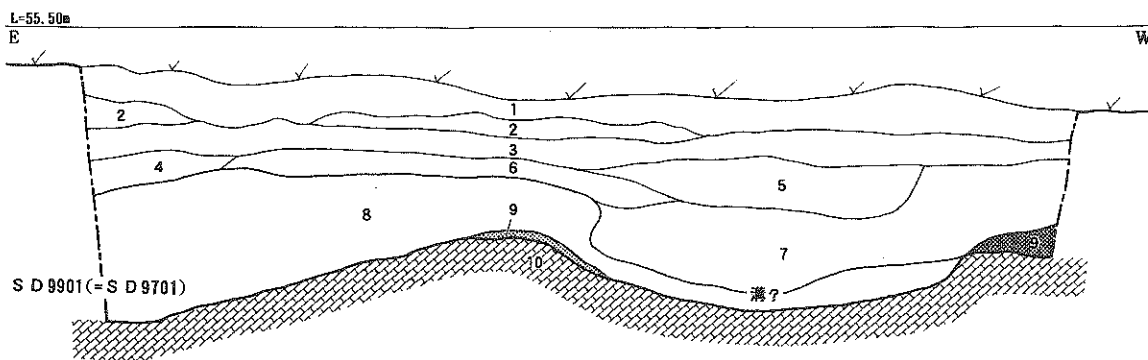


図版30 平成12年度第4・5調査区位置図



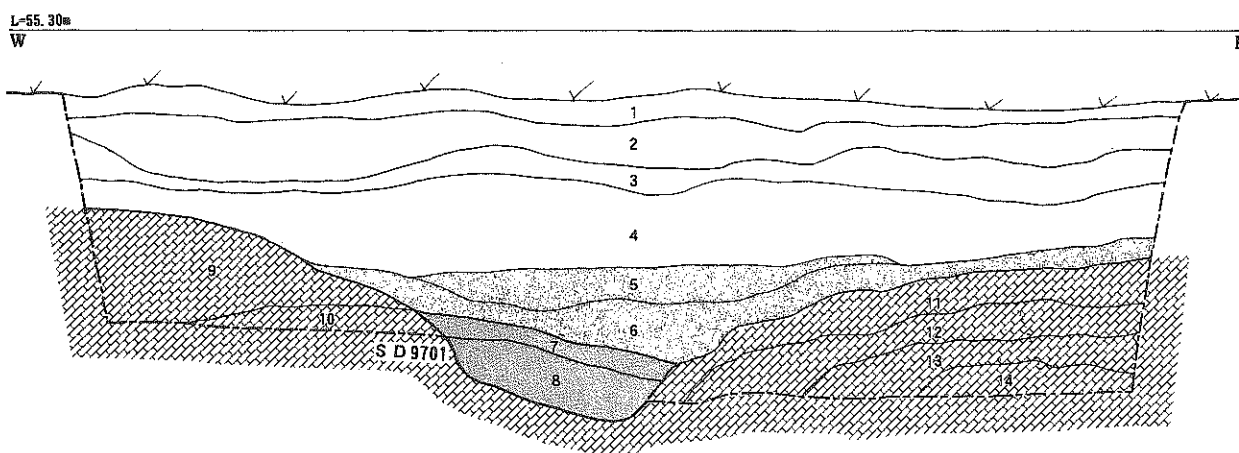
図版31 平成13年度第3調査区位置図





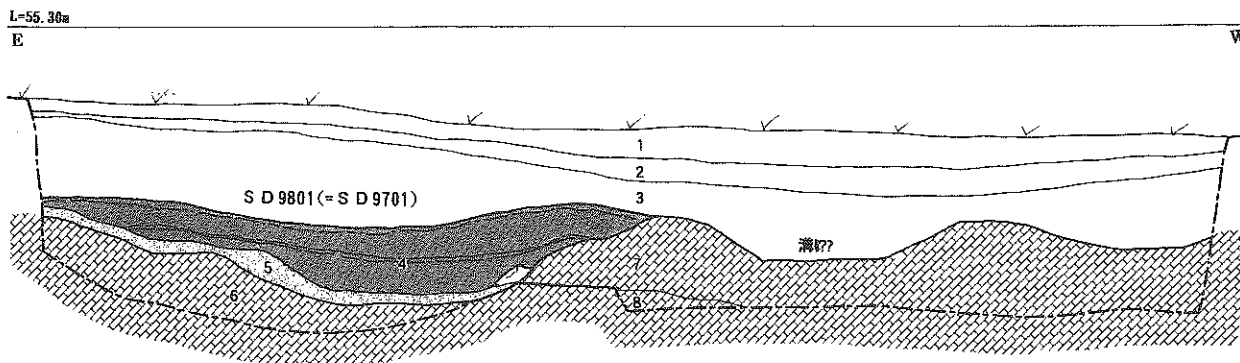
- | | |
|--------------|-------------------|
| 1: 黒褐色土 (表土) | 6: 褐色土 |
| 2: 暗灰色粘質土 | 7: 明黄褐色土 |
| 3: 暗褐色粘質土 | 8: オリーブ褐色土 (造成土?) |
| 4: 淡黄褐色砂質土 | 9: 暗黒褐色粘質土 |
| 5: 黄褐色土 | 10: 淡黄褐色砂質土 [地山] |

[9-9 トレンチ] 南壁



- | | | |
|-------------------------------|-------------------------------|-----------------|
| 1: 黒褐色土 (表土) | 6: 暗灰色粘質土 (溝埋土上層, 腐植物・遺物多く含む) | 11: 緑灰色粘質土 [地山] |
| 2: 褐灰色土 | 7: 灰砂質土 (溝埋土下層) | 12: 青灰色粘質土 [地山] |
| 3: 灰黄褐色土 | 8: 淡青灰色砂質土 (溝埋土下層) | 13: 緑灰色粘質土 [地山] |
| 4: 黄褐色砂質土 (小礫多く含む) | 9: 黄褐色砂質土 [地山] | 14: 青灰色粘質土 [地山] |
| 5: 緑灰色粘質土 (溝埋土上層, 腐植物・遺物多く含む) | 10: 黄灰色砂質土 [地山] | |

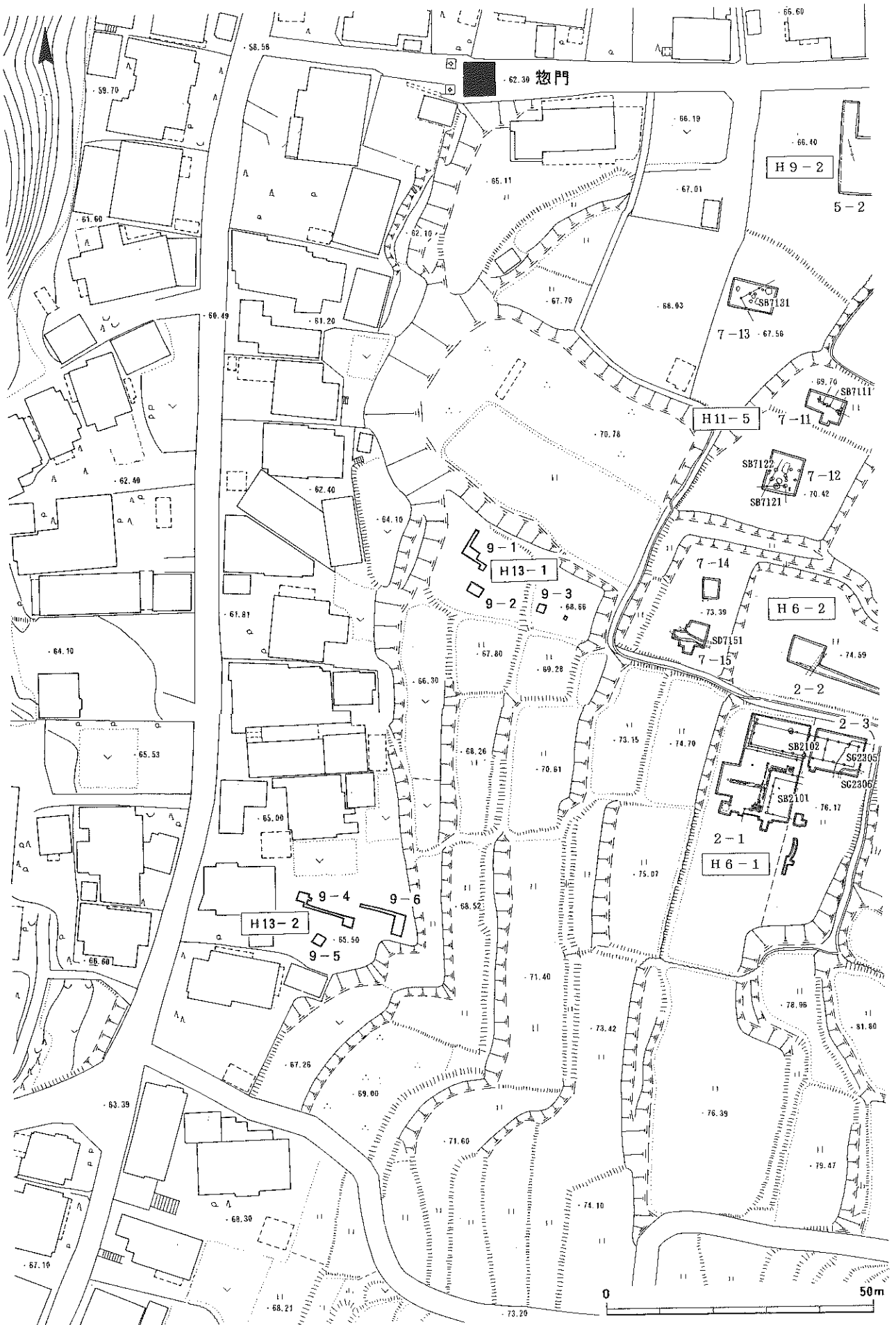
[9-7 トレンチ] 北壁



- | | |
|------------------------|-----------------------------|
| 1: 黒褐色土 (表土) | 5: 暗灰色粘質土 (溝埋土上層, 有機物・遺物含む) |
| 2: 褐灰色土 | 6: 灰黄色粘質土 [地山] |
| 3: 灰黄褐色土 | 7: 黄褐色粘質土 [地山] |
| 4: 灰色粘質土 (遺物多く含む, 整地土) | 8: 茶褐色砂質土 [地山] |

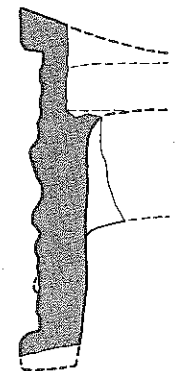
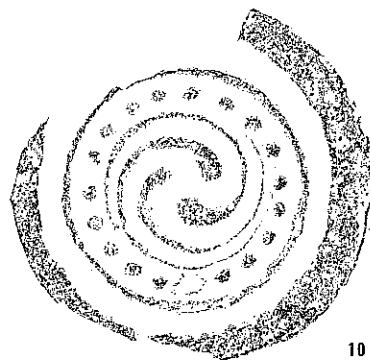
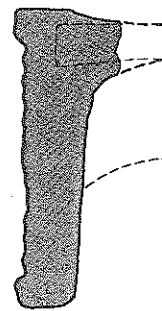
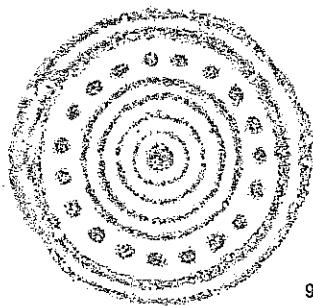
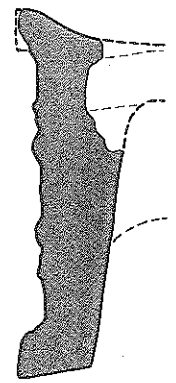

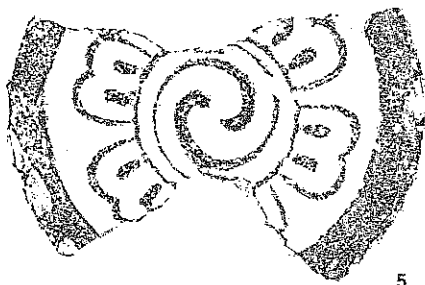
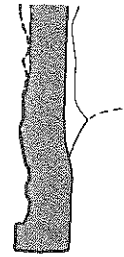
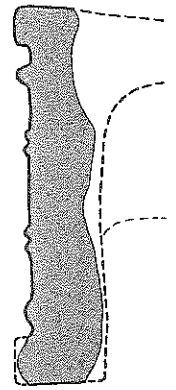

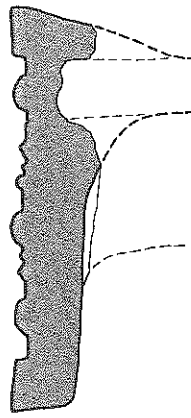
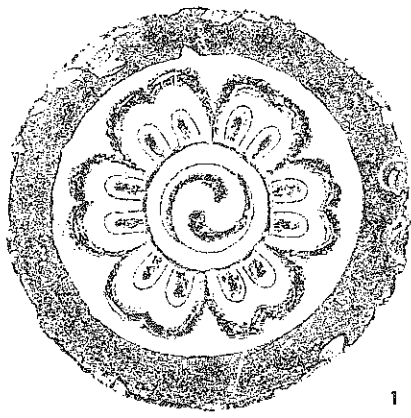
[9-8 トレンチ] 南壁

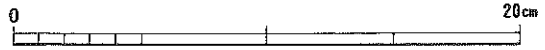

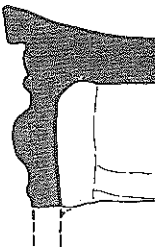
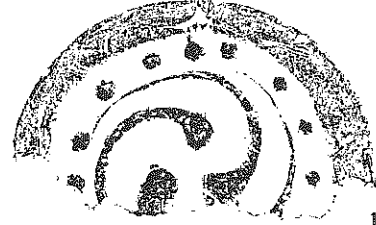
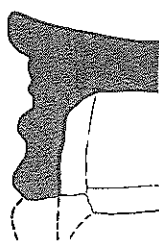
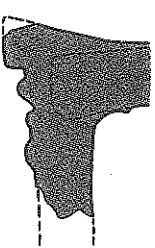
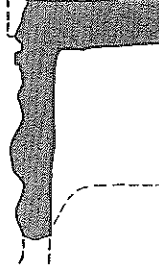
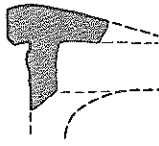
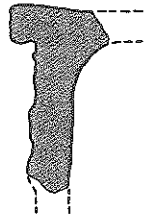
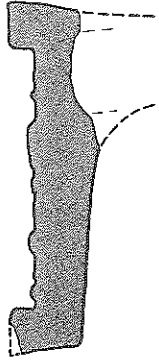
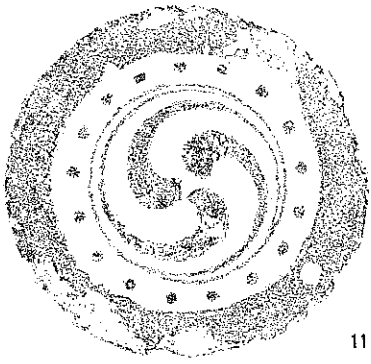




図版34 平成14年度第1～5調査区位置図



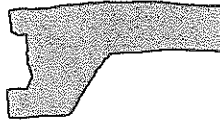









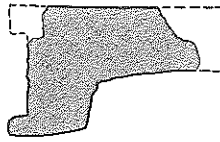
38




39




40



41



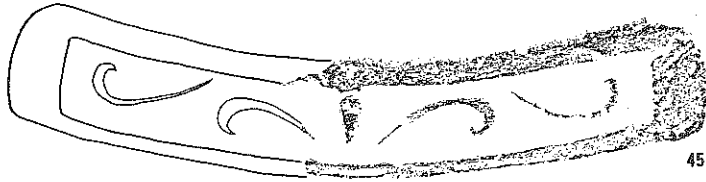
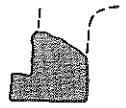
44



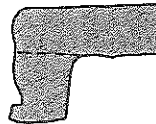
42



43



45



47



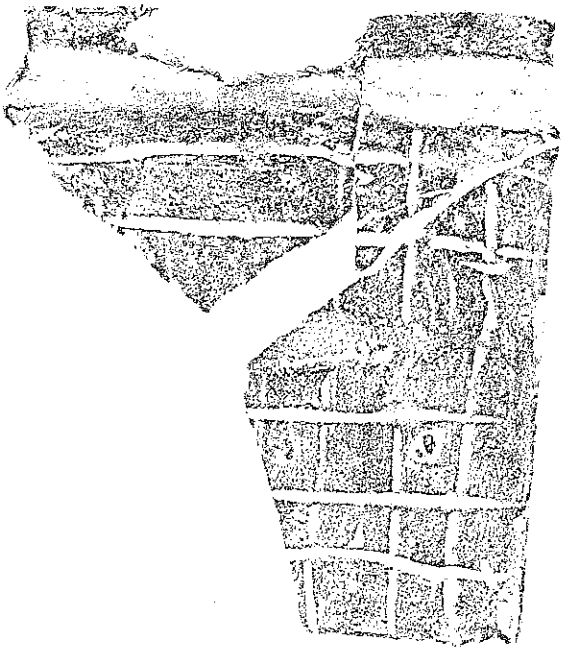
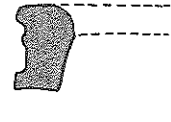
46




48




50



49



51

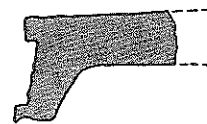
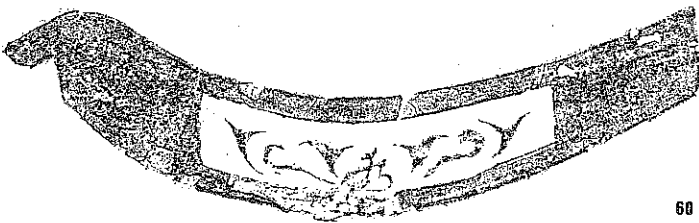



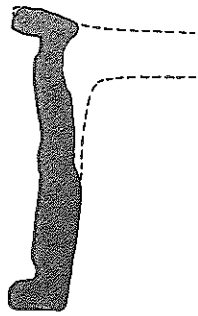
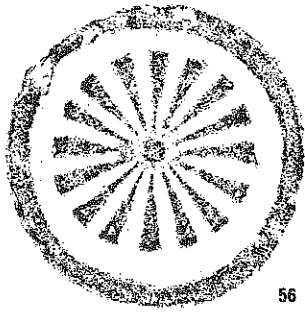
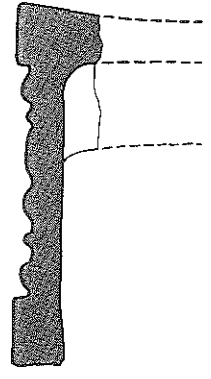
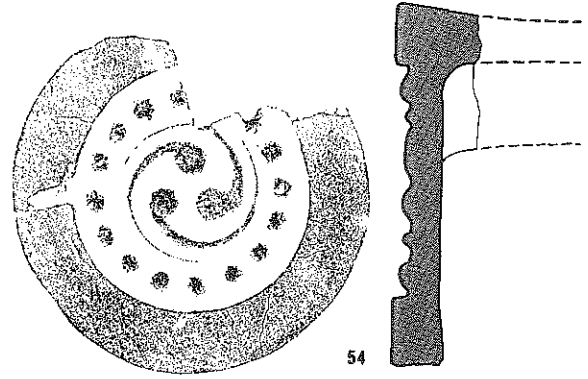
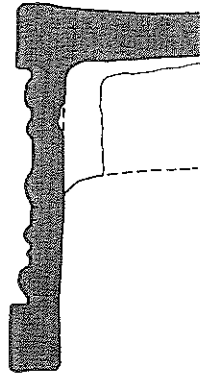
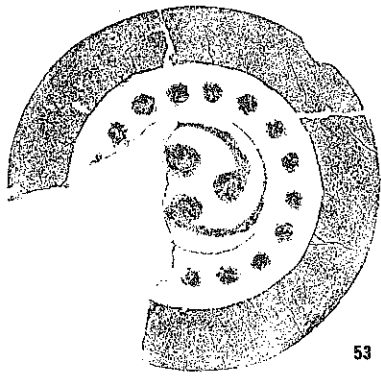


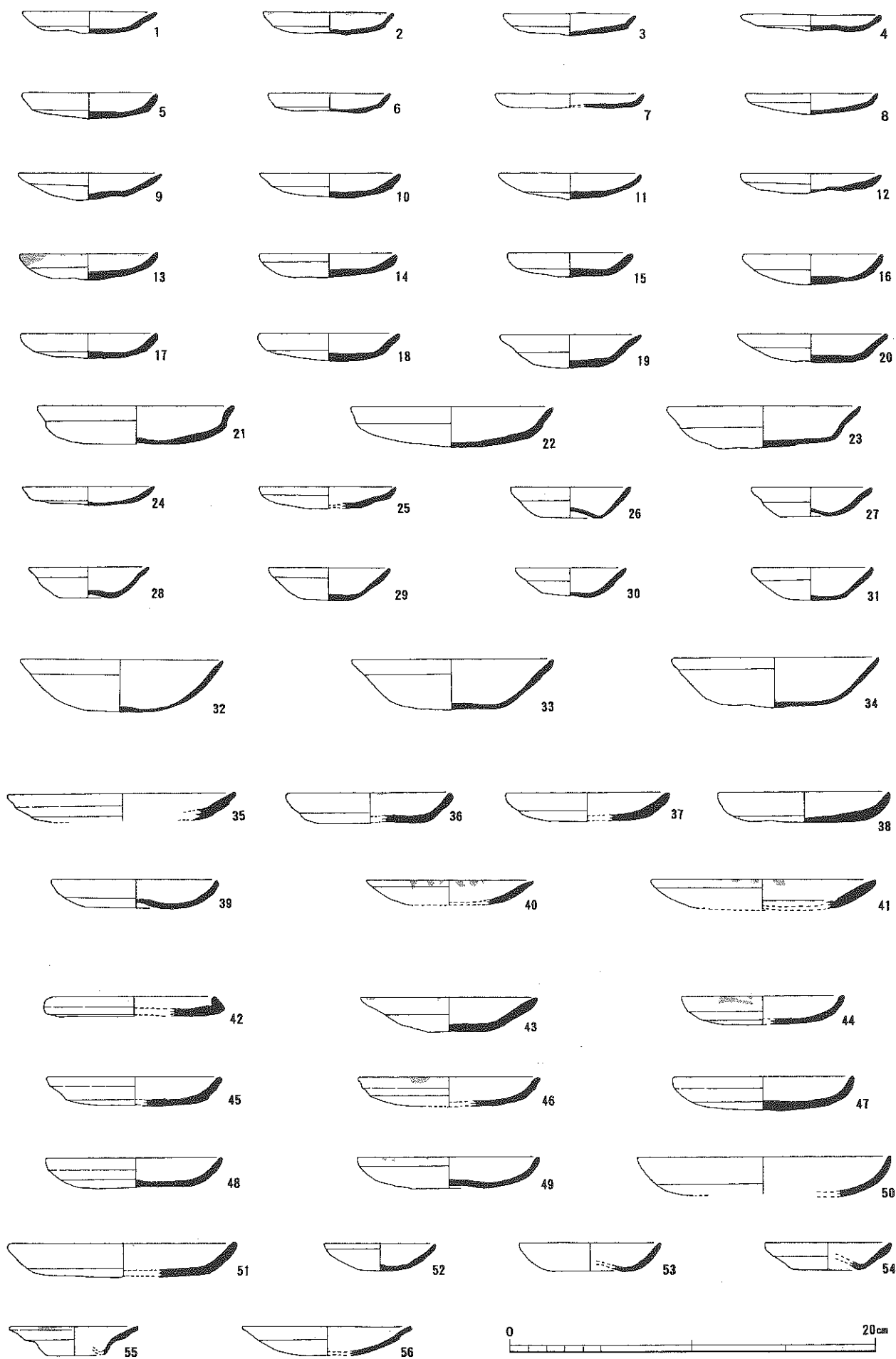
52

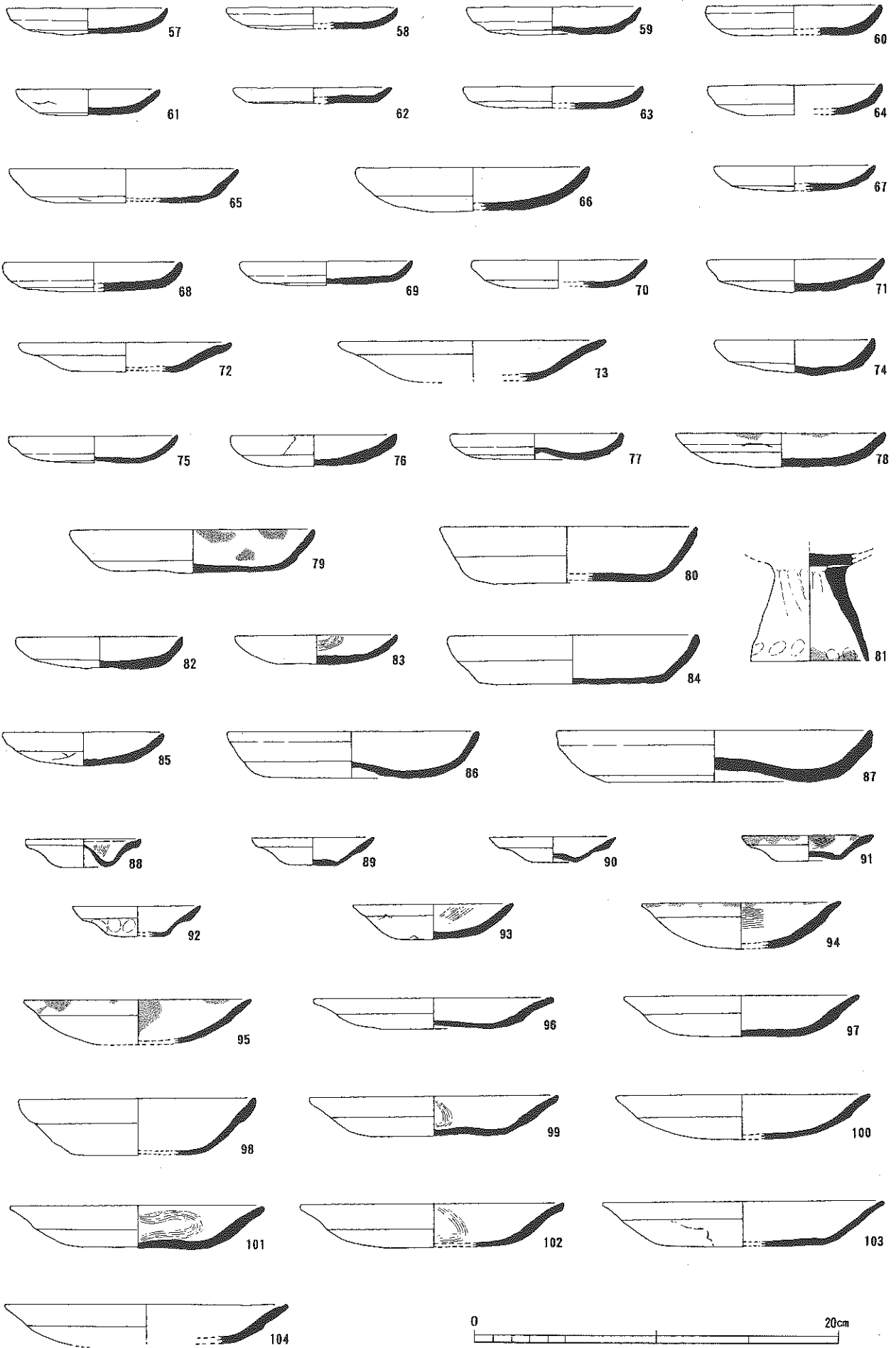


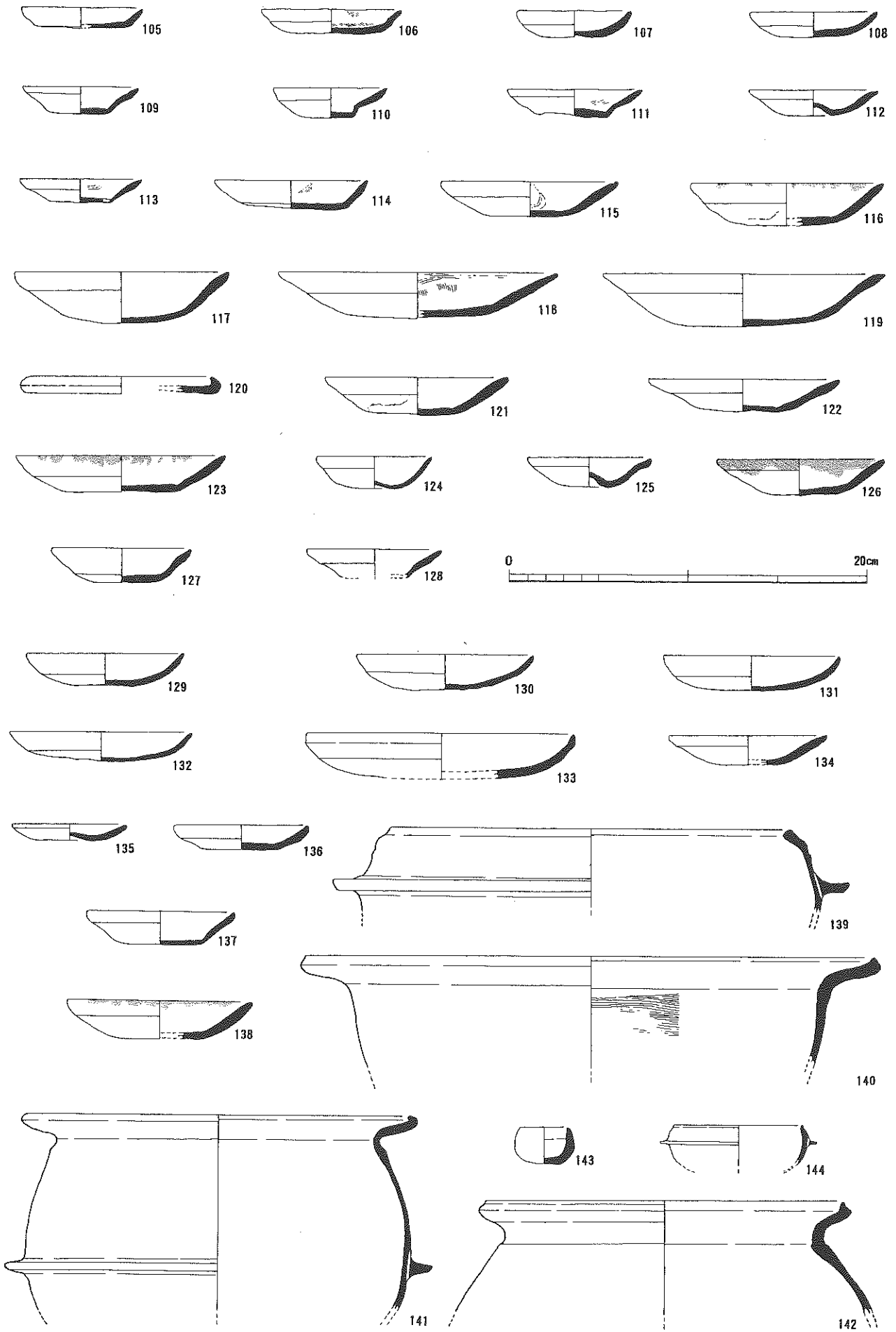
图版 39

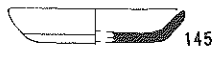
軒丸瓦・軒平瓦・軒棧瓦実測図 5



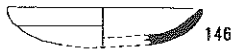









145




146




147



154




155




156



157




158




159



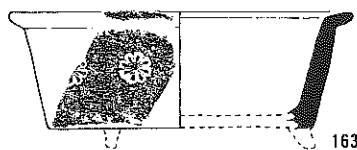
160



161



162



163



148



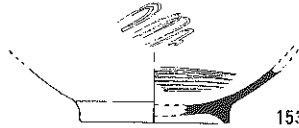
149



150



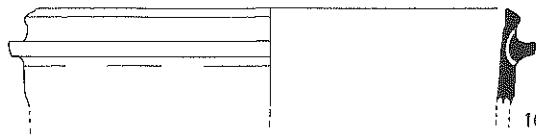
151




153




152



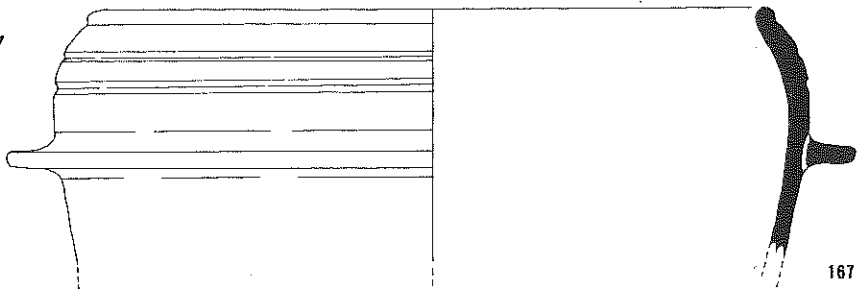
164



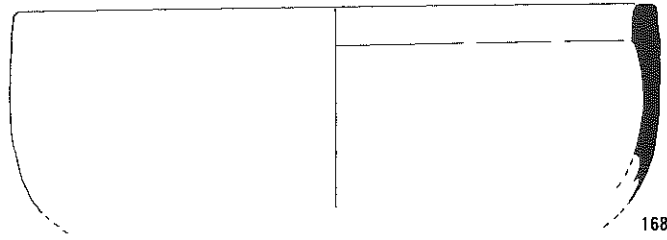
165



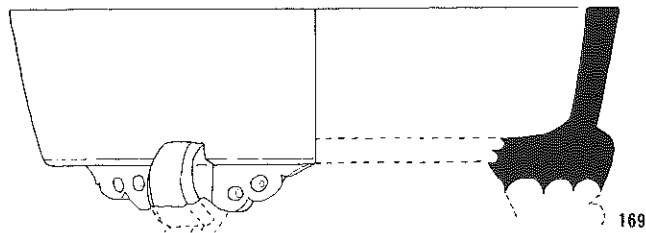
166



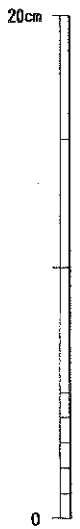
167

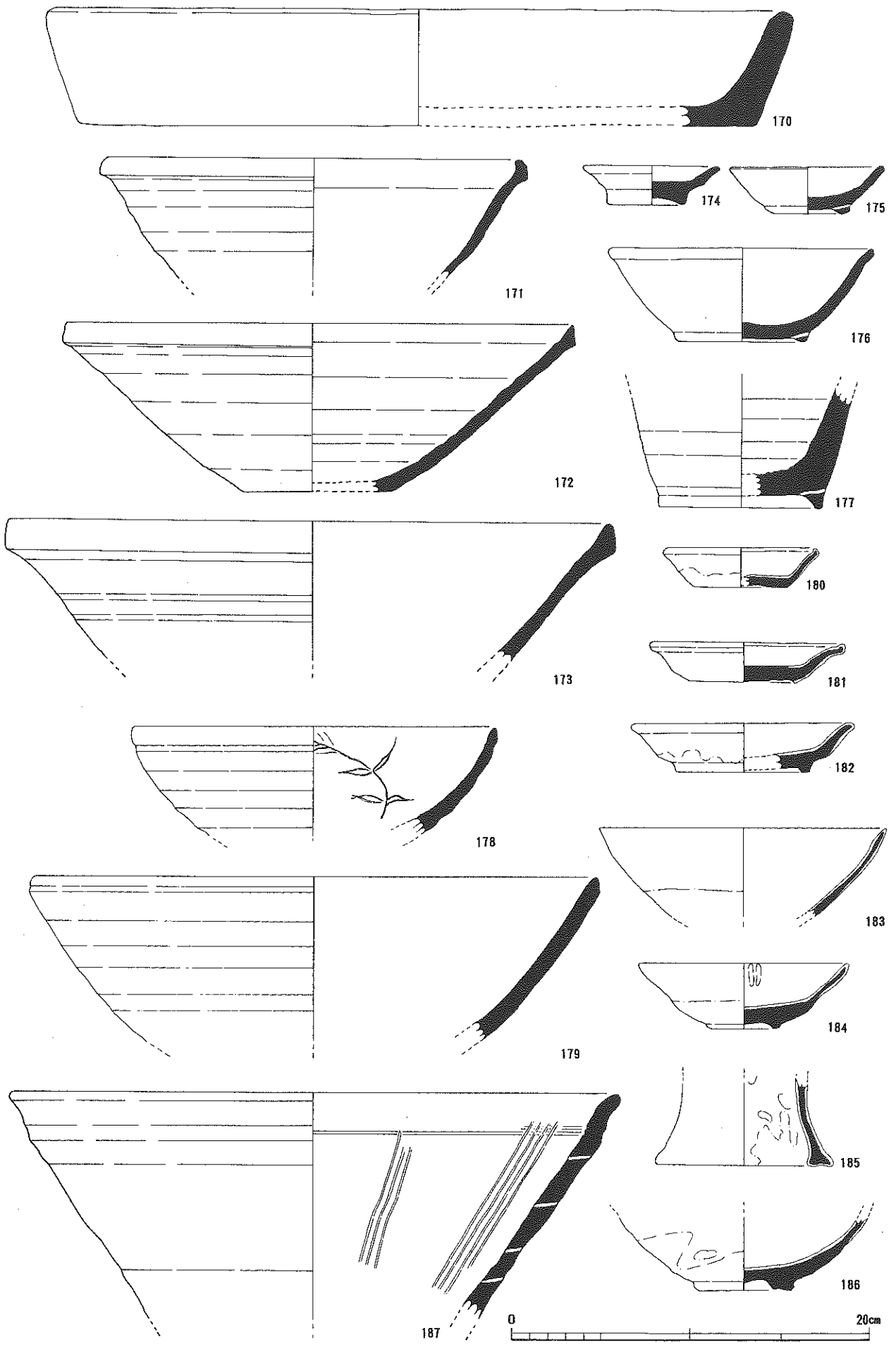


168

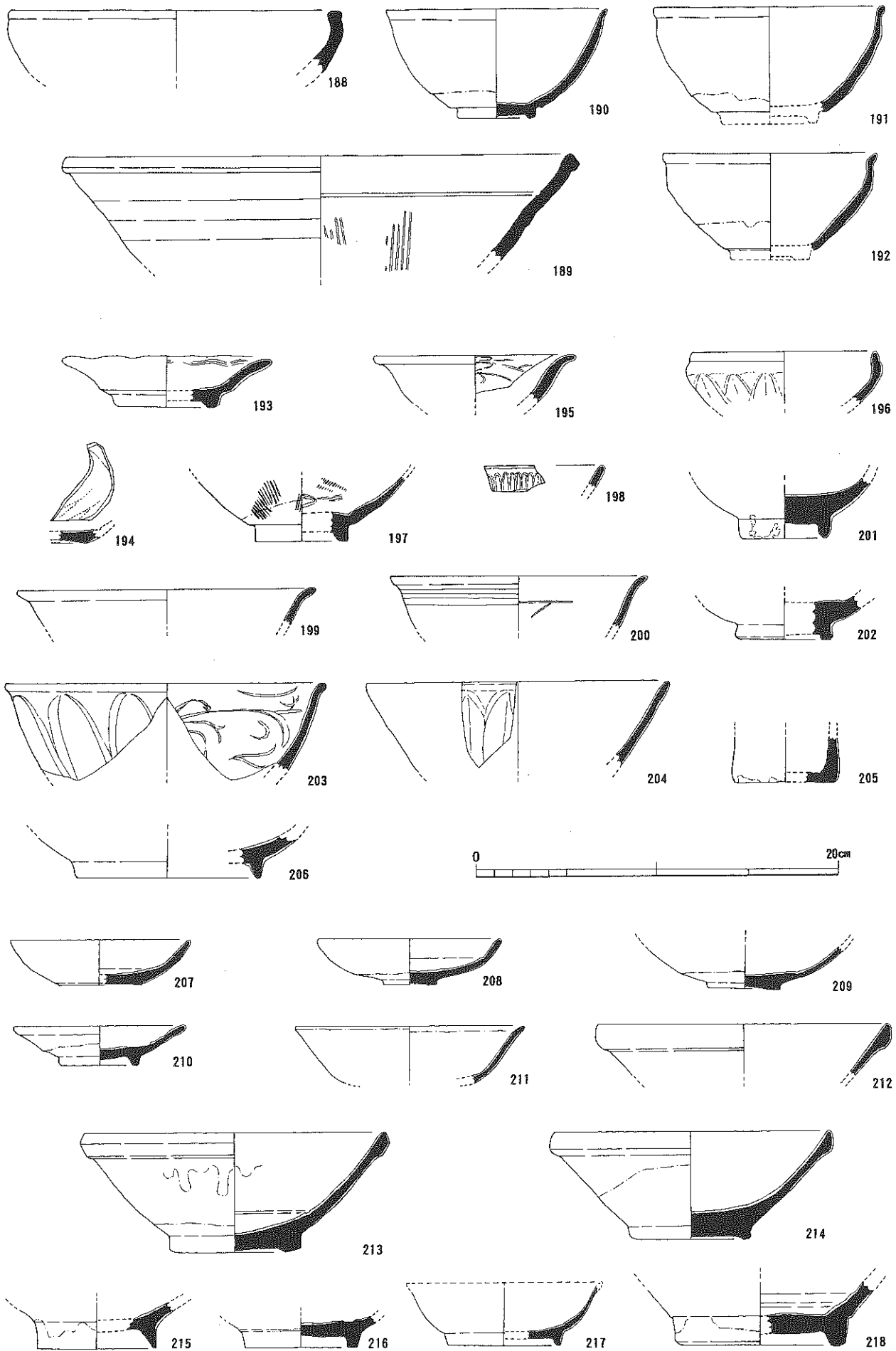


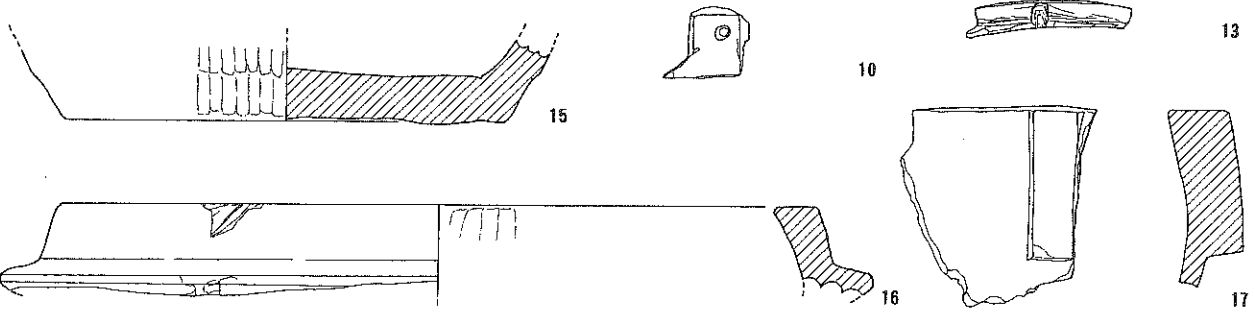
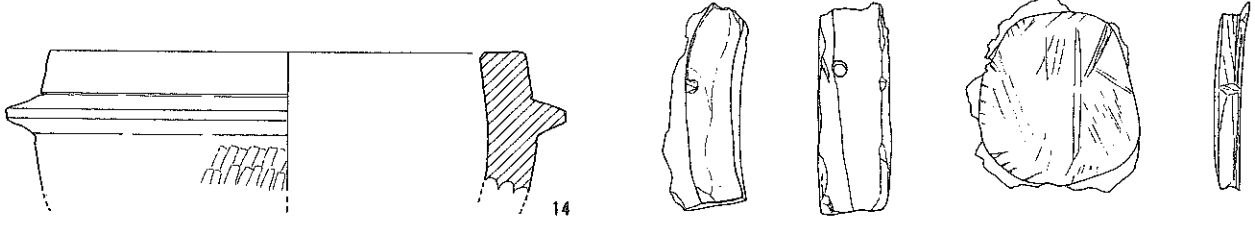

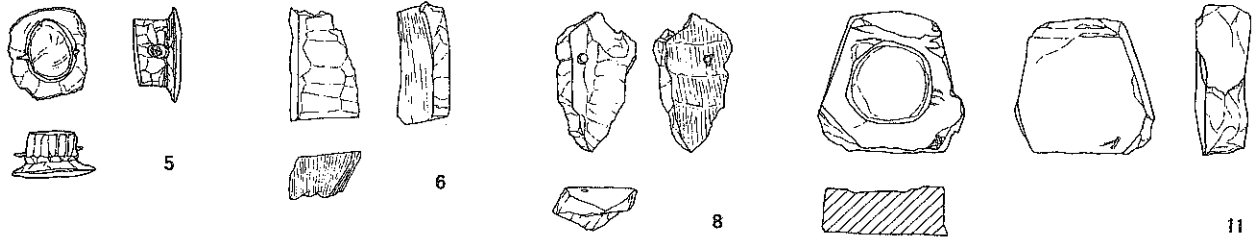
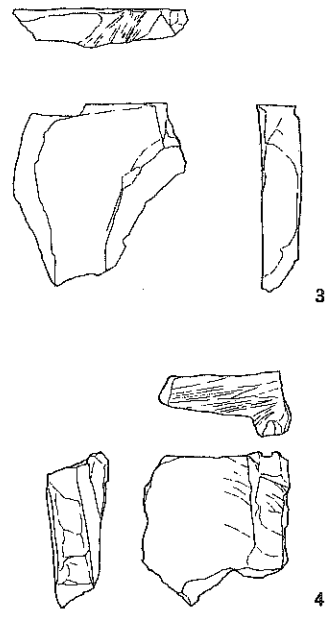
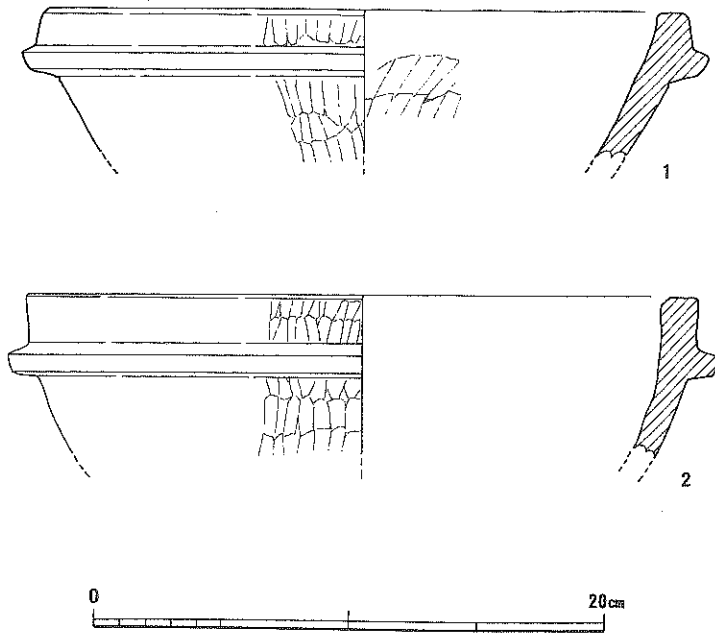
169



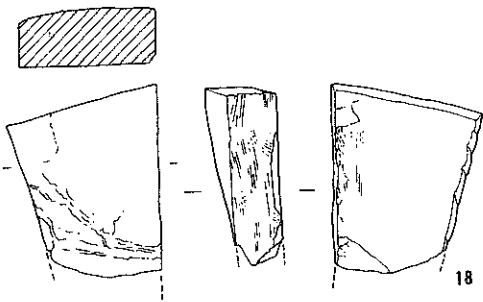


图版45 国産陶器・輸入陶磁器実測図

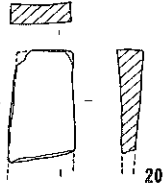




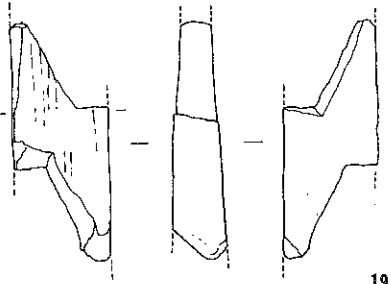
图版47 石製品他実測図



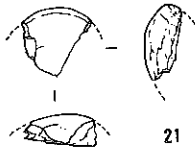
18



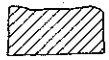
20



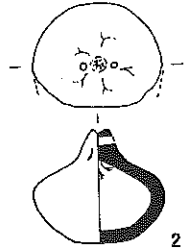
19



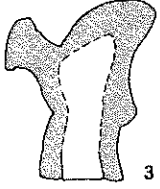
21



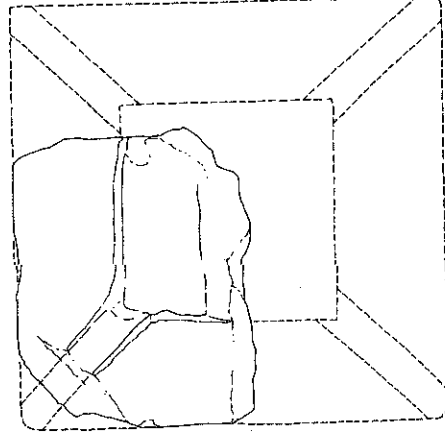
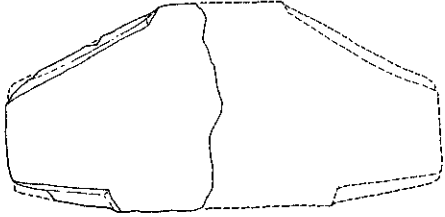
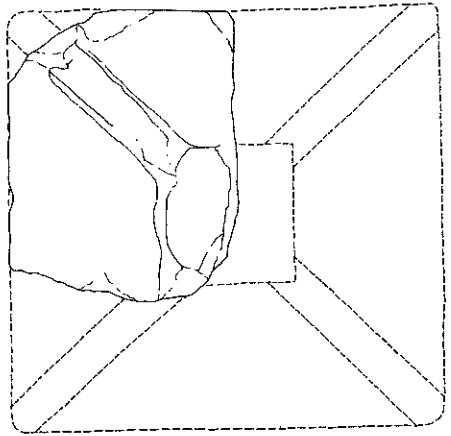
1



2

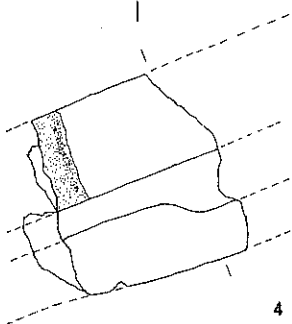
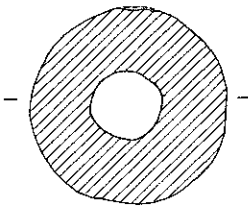


3

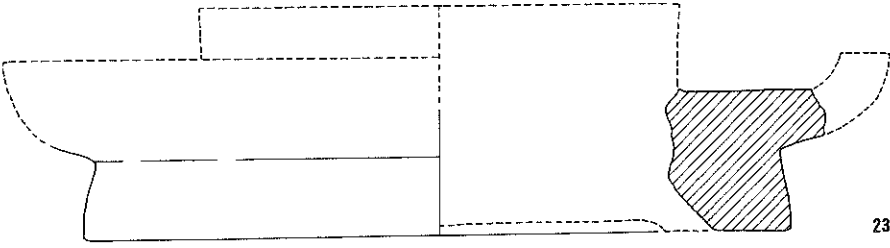


22

0 20cm



4



23



5



6



7



8



9



10




11





12

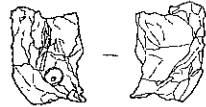
0 20cm



10cm
0



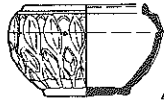
3



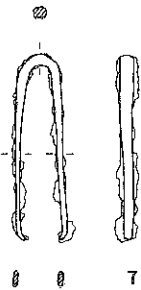
5



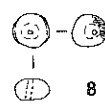
6



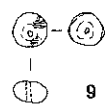
4



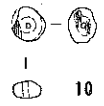
7



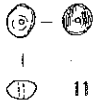
8



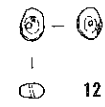
9



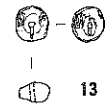
10



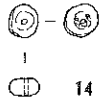
11



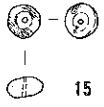
12



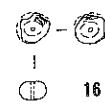
13



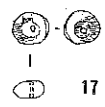
14



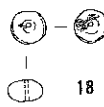
15



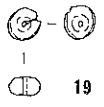
16



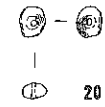
17



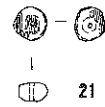
18



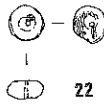
19



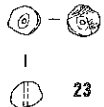
20



21



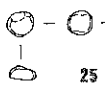
22



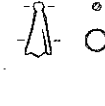
23



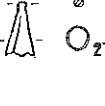
24



25



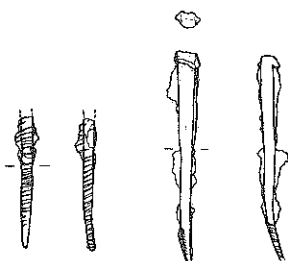
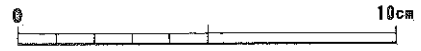
26



27



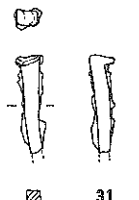
28



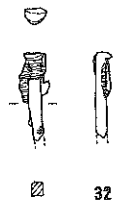
29



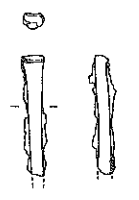
30



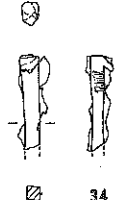
31



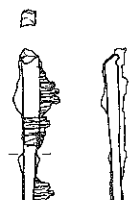
32



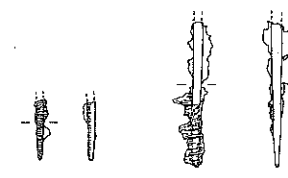
33



34



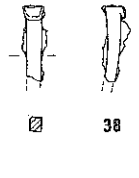
35



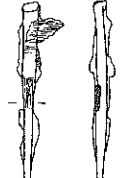
36



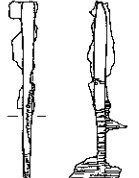
37



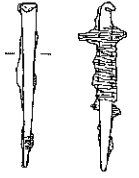
38



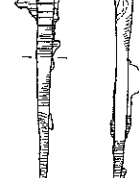
39



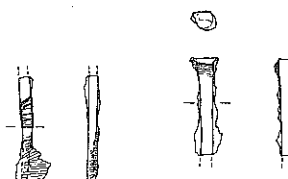
40



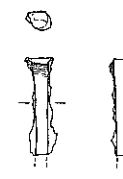
41



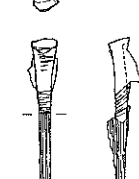
42



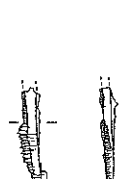
43



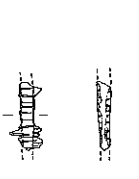
44



45

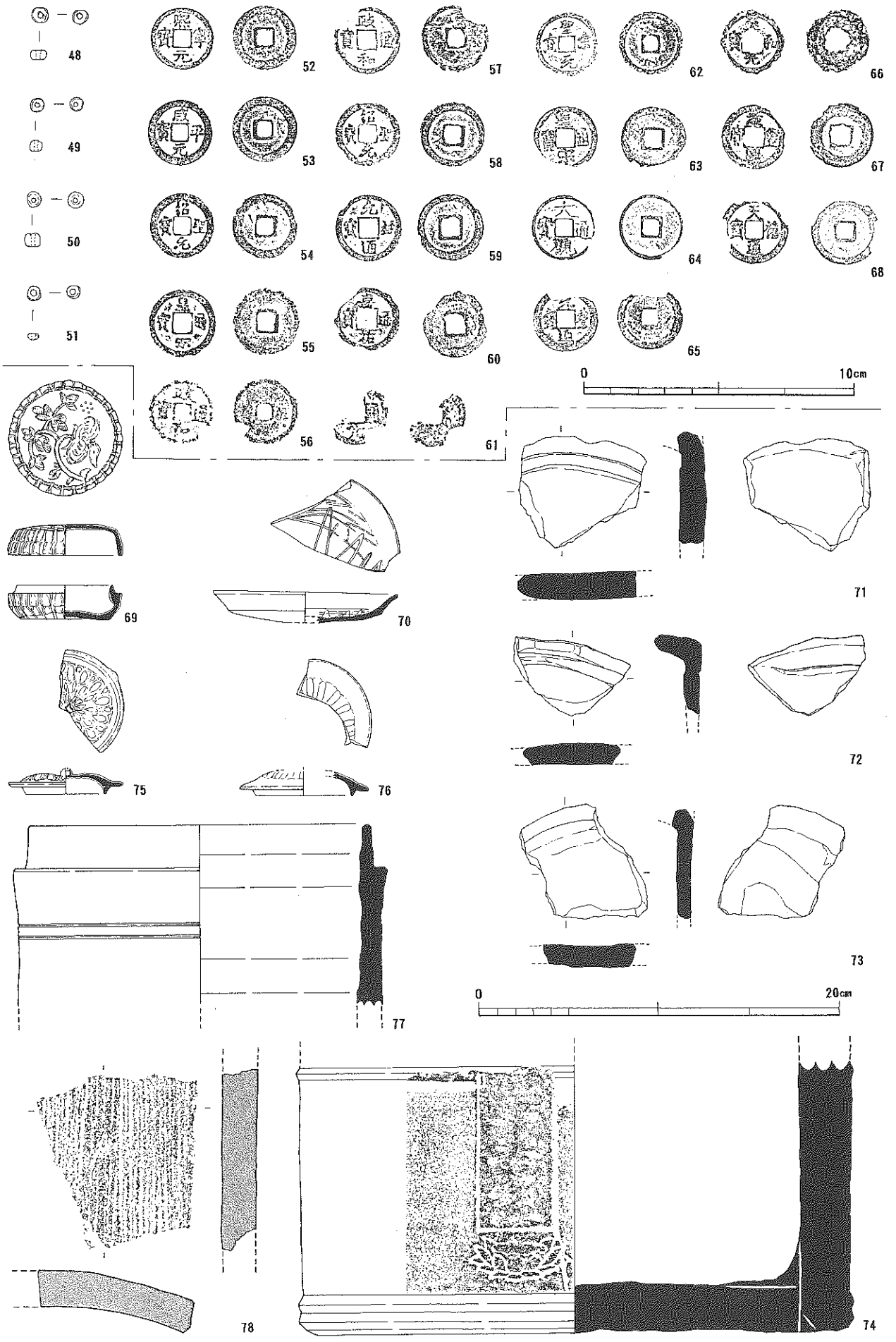


46



47





SX5502:48~51・69, SK5506:52~61, SK5507:62~68
SK5503:70, SK5504:71~73, SX5505:74, 表土掘削中75~77

